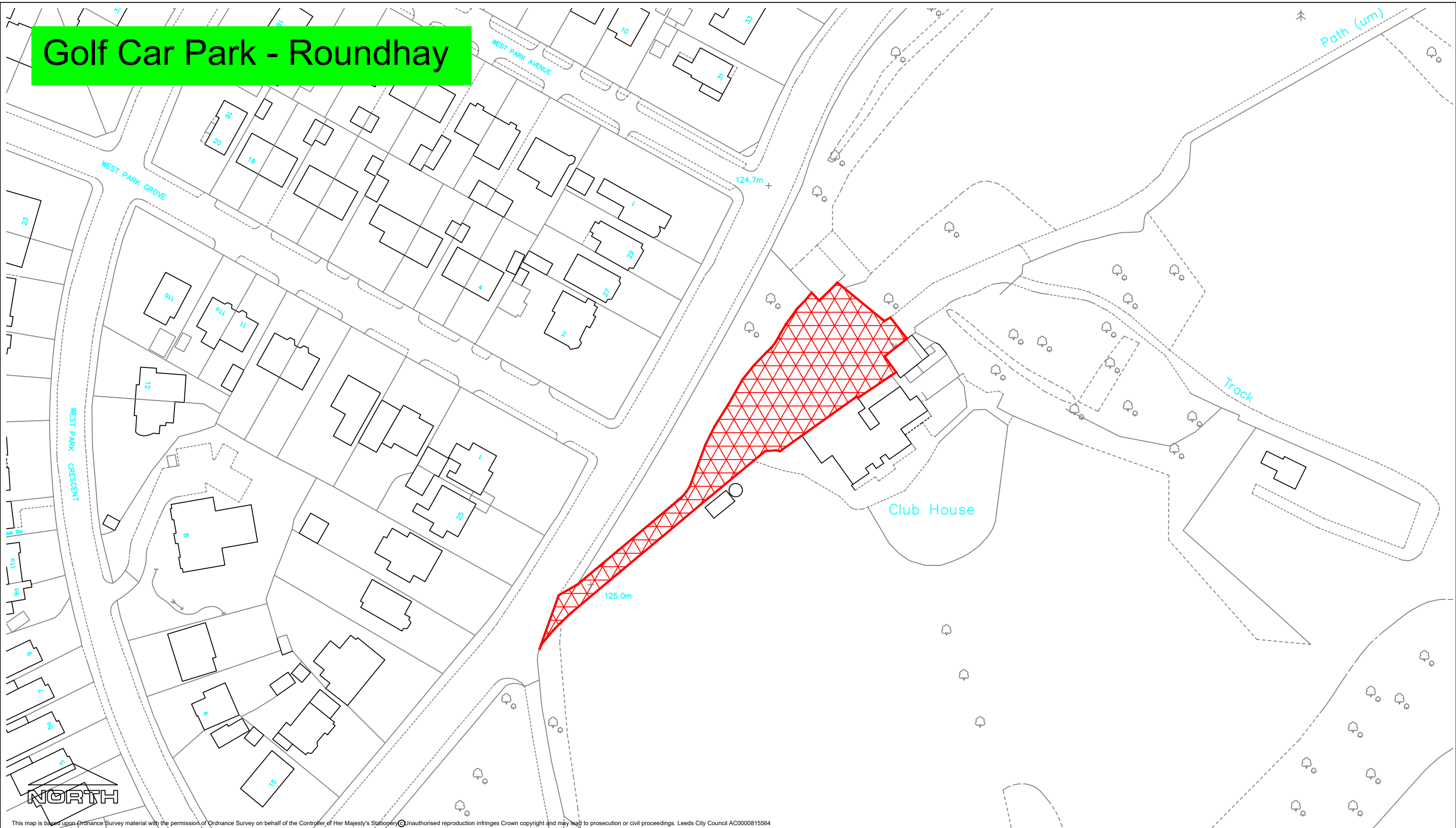


## Appendices

- Appendix One: Car Park Locations
  1. TLD2033-LCC-V1-XX-DR-L-0021 Location Plan Rndhay Golf.pdf
  2. TLD2033-LCC-V1-XX-DR-L-0022 Location Plan Tmple Relief CP.pdf
  3. TLD2033-LCC-V1-XX-DR-L-0023 Location Plan Tmple Event CP.pdf
  4. TLD2033-LCC-V1-XX-DR-L-0024 Location Plan Tmple Event Field.pdf
  5. TLD2033-LCC-V1-XX-DR-L-0025 Location Plan Tmple Gate Lodge.pdf
  6. TLD2033-LCC-V1-XX-DR-L-0026 Location Plan Tmple Whitehead.pdf
  7. TLD2033-LCC-V1-XX-DR-L-0027 Location Plan Tmple Rose Gdn.pdf
  8. TLD2033-LCC-V1-XX-DR-L-0028 Location Plan Tmple Main.pdf
  9. TLD2033-LCC-V1-XX-DR-L-0029 Location Plan Tmple House.pdf
  10. TLD2033-LCC-V1-XX-DR-L-0030 Location Plan Tmple Elm 1of 2.pdf
  11. TLD2033-LCC-V1-XX-DR-L-0031 Location Plan Tmple Elm 2of 2.pdf
  12. TLD2033-LCC-V1-XX-DR-L-0032 Location Plan Rndhay Oak.pdf
  13. TLD2033-LCC-V1-XX-DR-L-0033 Location Plan Rndhay Tram.pdf
  14. TLD2033-LCC-V1-XX-DR-L-0034 Location Plan Tmple Golf.pdf
  15. TLD2033-LCC-V1-XX-DR-L-0035 Location Plan Rndhay Mansion Ln.pdf
  16. TLD2033-LCC-V1-XX-DR-L-0036 Location Plan Rndhay Mansion CP.pdf
  17. TLD2033-LCC-V1-XX-DR-L-0037 Location Plan Rndhay Lake.pdf
  18. TLD2033-LCC-V1-XX-DR-L-0038 Location Plan Rndhay Wetherby Rd.pdf
  19. TLD2033-LCC-V1-XX-DR-L-0039 Location Plan Soldiers Field West.pdf
  20. TLD2033-LCC-V1-XX-DR-L-0040 Location Plan Soldiers Field East.pdf
  21. TLD2033-LCC-V1-XX-DR-L-0041 Location Plan Gacre Otley Rd.pdf
  22. TLD2033-LCC-V1-XX-DR-L-0042 Location Plan Gacre Arthington.pdf
  23. TLD2033-LCC-V1-XX-DR-L-0043 Location Plan Chevin YorkG.pdf
  24. TLD2033-LCC-V1-XX-DR-L-0044 Location Plan Chevin SupView.pdf
  25. TLD2033-LCC-V1-XX-DR-L-0045 Location Plan Chevin EastQuarry.pdf
  26. TLD2033-LCC-V1-XX-DR-L-0046 Location Plan Chevin UpperShaw.pdf
  27. TLD2033-LCC-V1-XX-DR-L-0047 Location Plan Chevin LowerShaw.pdf
  28. TLD2033-LCC-V1-XX-DR-L-0048 Location Plan Middleton Bike.pdf

# Golf Car Park - Roundhay



This map is based upon Ordnance Survey material with the permission of Ordnance Survey on behalf of the Controller of Her Majesty's Stationery Office. Unauthorised reproduction infringes Crown copyright and may lead to prosecution or civil proceedings. Leeds City Council AC0000815564

**Key**  
 Site of Proposed Traffic Regulation Order

# A3

Do not scale. All dimensions to be checked on site.  
 This drawing is copyright.

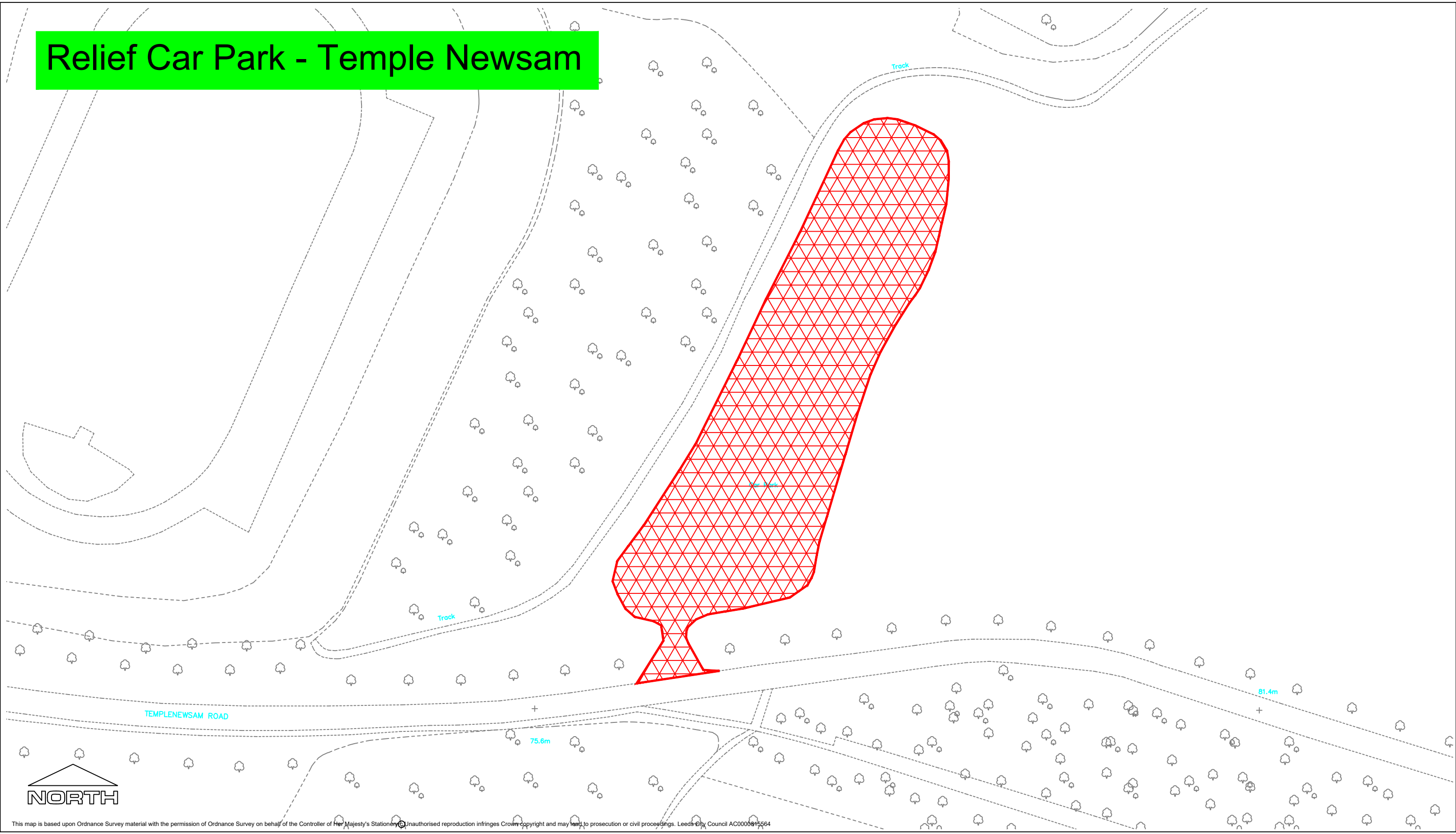
| Revision number | Date     | Description |
|-----------------|----------|-------------|
| 1               | 22.05.24 | Issue 1     |

|  |                    |
|--|--------------------|
| Climate, Energy and Greenspaces<br>Hall Lane<br>Farnley<br>Leeds<br>LS12 5HA |                    |
| Leeds City Council   |                    |
| Project<br>Proposed Traffic Regulation Order                                 |                    |
| Title<br>Golf Car Park - Roundhay Park                                       |                    |
| Drawn<br>DB  | Scale<br>1:1000@A3 |
| Date<br>22.05.24   | Checked<br>PC      |
| Drawing Number<br>TLD2033-LCC-V1-XX-DR-L-0034                                | Revision<br>01     |

"You are not permitted to copy, sub licence, distribute or sell any of this data to third parties at anytime"

# Relief Car Park - Temple Newsam



This map is based upon Ordnance Survey material with the permission of Ordnance Survey on behalf of the Controller of Her Majesty's Stationery Office. Unauthorised reproduction infringes Crown copyright and may lead to prosecution or civil proceedings. Leeds City Council AC000084564


**Key**  
 Site of Proposed Traffic Regulation Order

# A3

Do not scale. All dimensions to be checked on site.  
 This drawing is copyright.

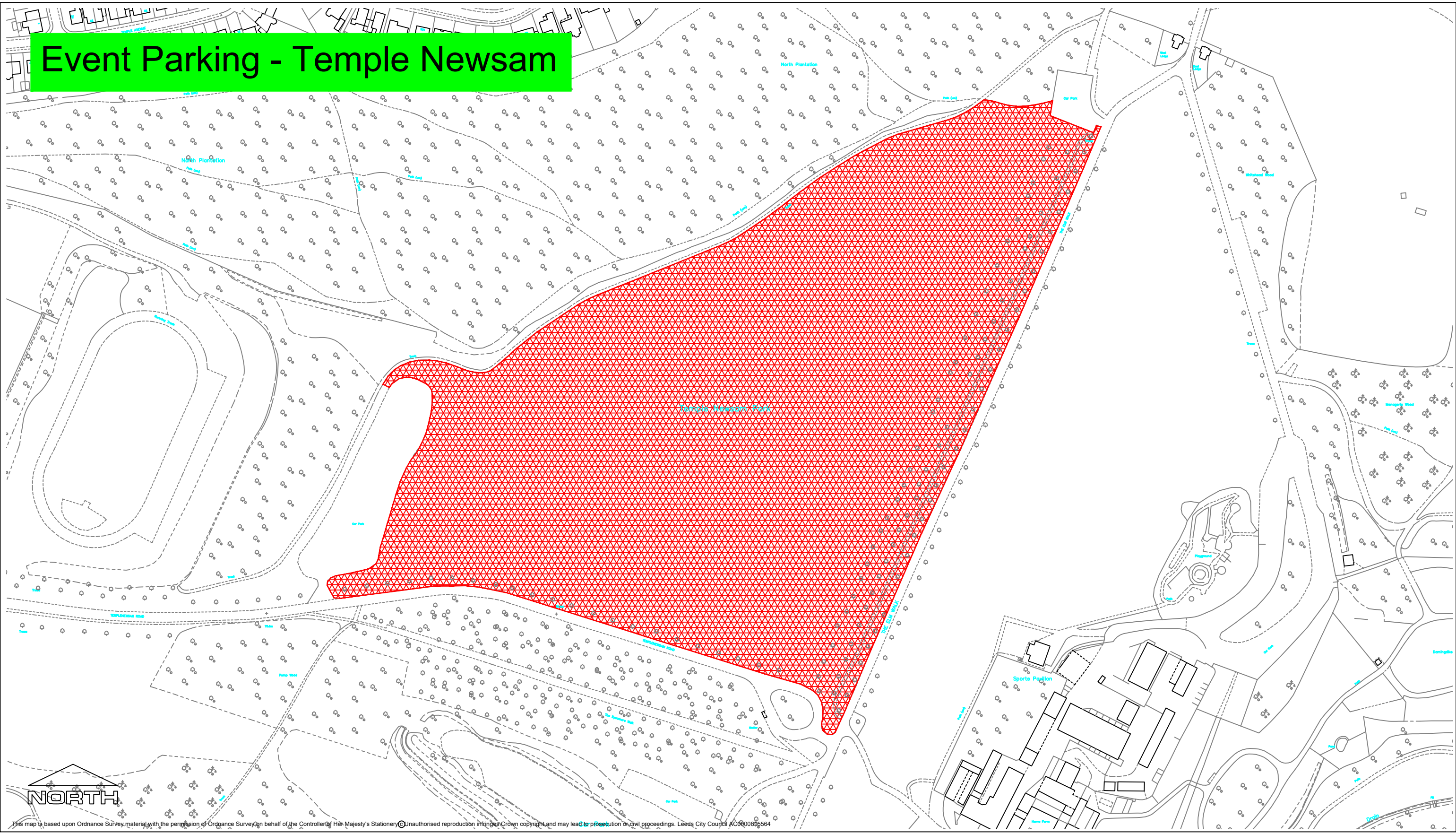
| Revision number | Date     | Description |
|-----------------|----------|-------------|
| 1               | 22.05.24 | Issue 1     |

|   |                    |
|---|--------------------|
| Climate, Energy and Greenspaces<br>Hall Lane<br>Farnley<br>Leeds<br>LS12 5HA          |                    |
|  |                    |
| Project<br>Proposed Traffic Regulation Order  |                    |
| Title<br>Relief Car Park - Temple Newsam Rd   |                    |
| Drawn<br>DB   | Scale<br>1:1000@A3 |
| Date<br>22.05.24  | Checked<br>PC      |
| Drawing Number<br>TLD2033-LCC-V1-XX-DR-L-0022   | Revision<br>01     |

"You are not permitted to copy, sub licence, distribute or sell any of this data to third parties at anytime"

# Event Parking - Temple Newsam



This map is based upon Ordnance Survey material with the permission of Ordnance Survey on behalf of the Controller of Her Majesty's Stationery. Unauthorised reproduction infringes Crown copyright and may lead to prosecution or civil proceedings. Leeds City Council AC00081564

**Key**


 Site of Proposed Traffic Regulation Order

# A3

Do not scale. All dimensions to be checked on site.  
This drawing is copyright.

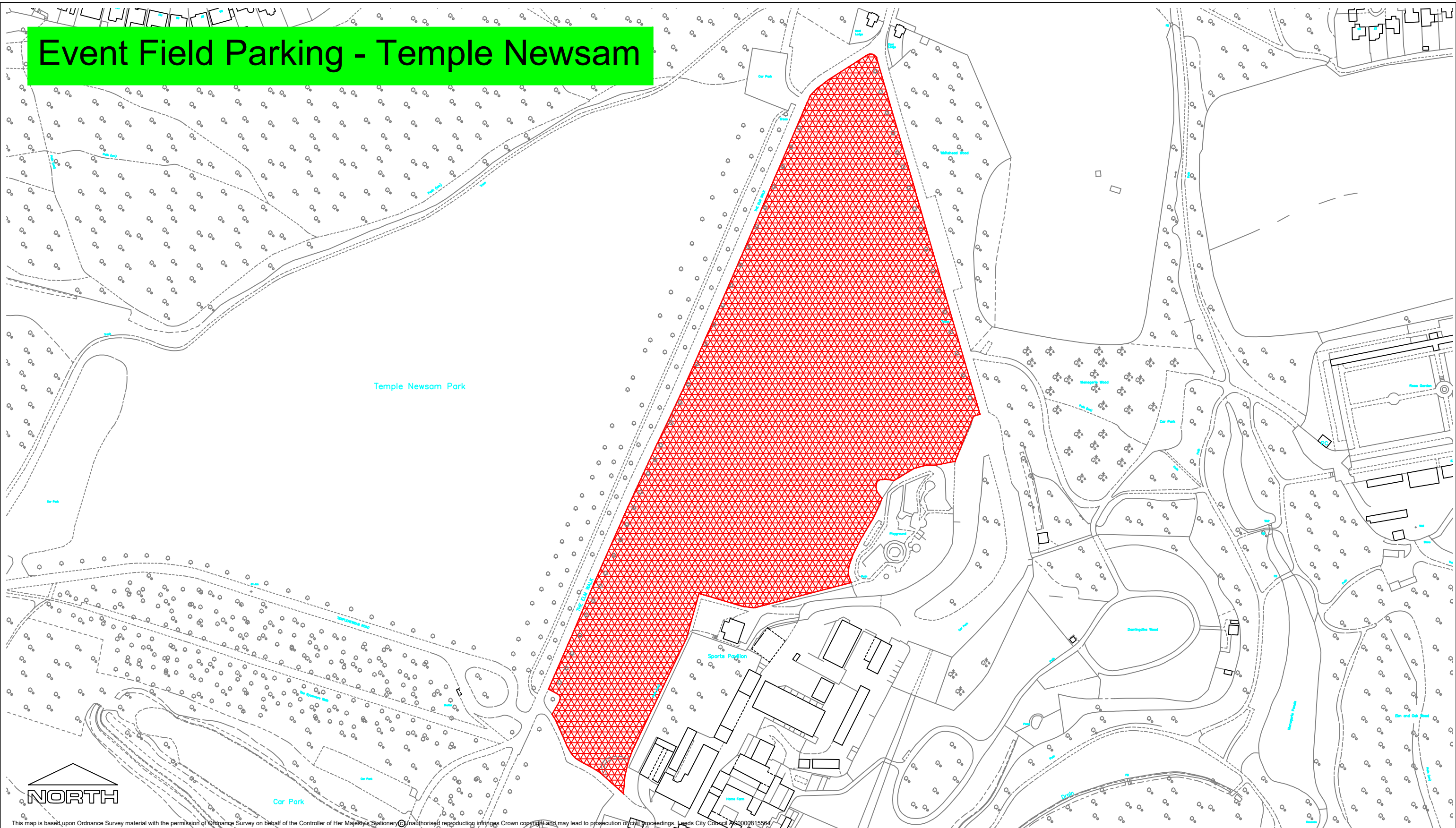
| Revision number | Date     | Description |
|-----------------|----------|-------------|
| 1               | 22.05.24 | Issue 1     |

|   |                  |
|---|------------------|
| Climate, Energy and Greenspaces   |                  |
| Hall Lane   |                  |
| Farnley   |                  |
| Leeds   |                  |
| LS12 5HA  |                  |
|  |                  |
| Project: Proposed Traffic Regulation Order  |                  |
| Title: Event Parking - Temple Newsam Rd   |                  |
| Drawn: DB   | Scale: 1:2500@A3 |
| Date: 22.05.24  | Checked: PC      |
| Drawing Number: TLD2033-LCC-V1-XX-DR-L-0023   | Revision: 01     |

"You are not permitted to copy, sub licence, distribute or sell any of this data to third parties at anytime"

# Event Field Parking - Temple Newsam



This map is based upon Ordnance Survey material with the permission of Ordnance Survey on behalf of the Controller of Her Majesty's Stationery Office. Unauthorised reproduction infringes Crown copyright and may lead to prosecution or civil proceedings. Leeds City Council 75000815564

**Key**

 Site of Proposed Traffic Regulation Order

# A3

Do not scale. All dimensions to be checked on site.  
This drawing is copyright.

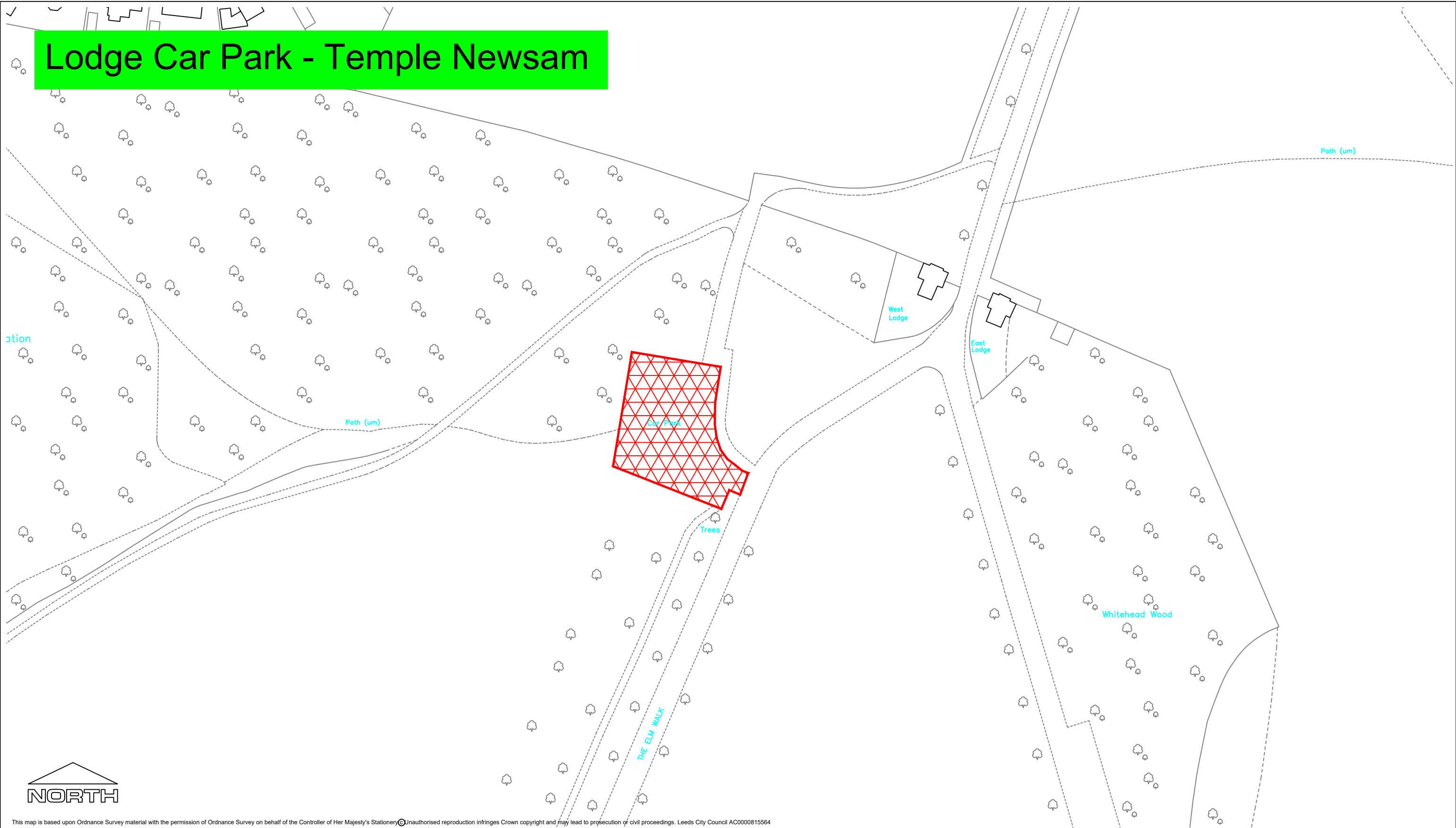
| Revision number | Date     | Description |
|-----------------|----------|-------------|
| 1               | 22.05.24 | Issue 1     |

|  |                    |
|--|--------------------|
| Climate, Energy and Greenspaces<br>Hall Lane<br>Farnley<br>Leeds<br>LS12 5HA |                    |
| Leeds<br>CITY COUNCIL  |                    |
| Project<br>Proposed Traffic Regulation Order                                 |                    |
| Title<br>Event Field - Elm Tree Walk   |                    |
| Drawn<br>DB  | Scale<br>1:2500@A3 |
| Date<br>22.05.24   | Checked<br>PC      |
| Drawing Number<br>TLD2033-LCC-V1-XX-DR-L-0024                                | Revision<br>01     |

"You are not permitted to copy, sub licence, distribute or sell any of this data to third parties at anytime"

# Lodge Car Park - Temple Newsam



This map is based upon Ordnance Survey material with the permission of Ordnance Survey on behalf of the Controller of Her Majesty's Stationery. Unauthorised reproduction infringes Crown copyright and may lead to prosecution or civil proceedings. Leeds City Council AC0000815564


**Key**  
 Site of Proposed Traffic Regulation Order

# A3

Do not scale. All dimensions to be checked on site.  
 This drawing is copyright.

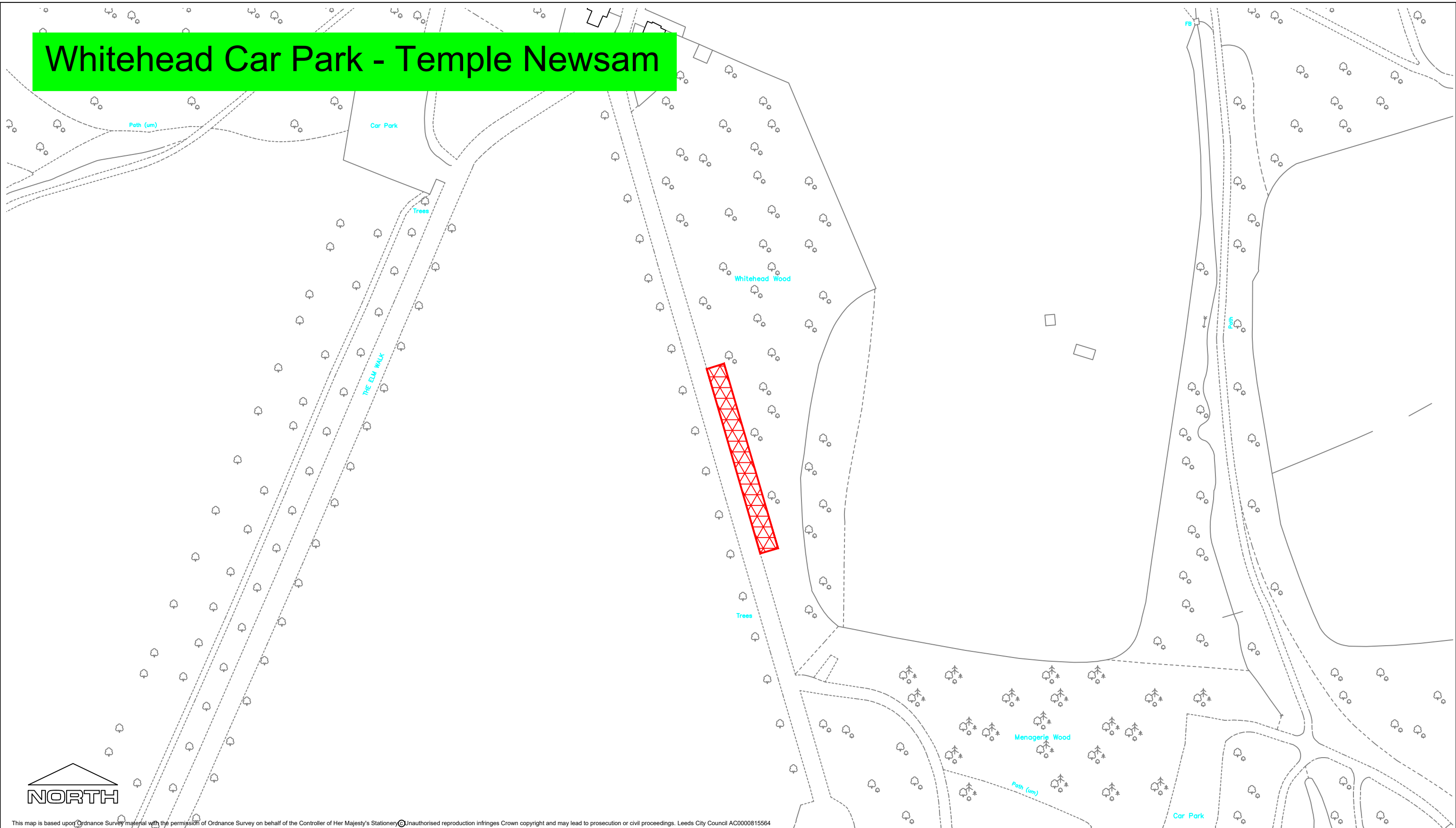
| Revision number | Date     | Description |
|-----------------|----------|-------------|
| 1               | 22.05.24 | Issue 1     |

|   |   |
|---|---|
| Climate, Energy and Greenspaces   |   |
|  | Hall Lane<br>Farnley<br>Leeds<br>LS12 5HA |
| Project<br>Proposed Traffic Regulation Order  |   |
| Title<br>Lodge Car Park - Temple Newsam   |   |
| Drawn<br>DB   | Scale<br>1:1000@A3                        |
| Date<br>22.05.24  | Checked<br>PC                             |
| Drawing Number<br>TLD2033-LCC-V1-XX-DR-L-0025   | Revision<br>01                            |

"You are not permitted to copy, sub licence, distribute or sell any of this data to third parties at anytime"

# Whitehead Car Park - Temple Newsam



This map is based upon Ordnance Survey material with the permission of Ordnance Survey on behalf of the Controller of Her Majesty's Stationery Office. Unauthorised reproduction infringes Crown copyright and may lead to prosecution or civil proceedings. Leeds City Council AC0000815564

**Key**  
 Site of Proposed Traffic Regulation Order


"You are not permitted to copy, sub licence, distribute or sell any of this data to third parties at anytime"

## A3

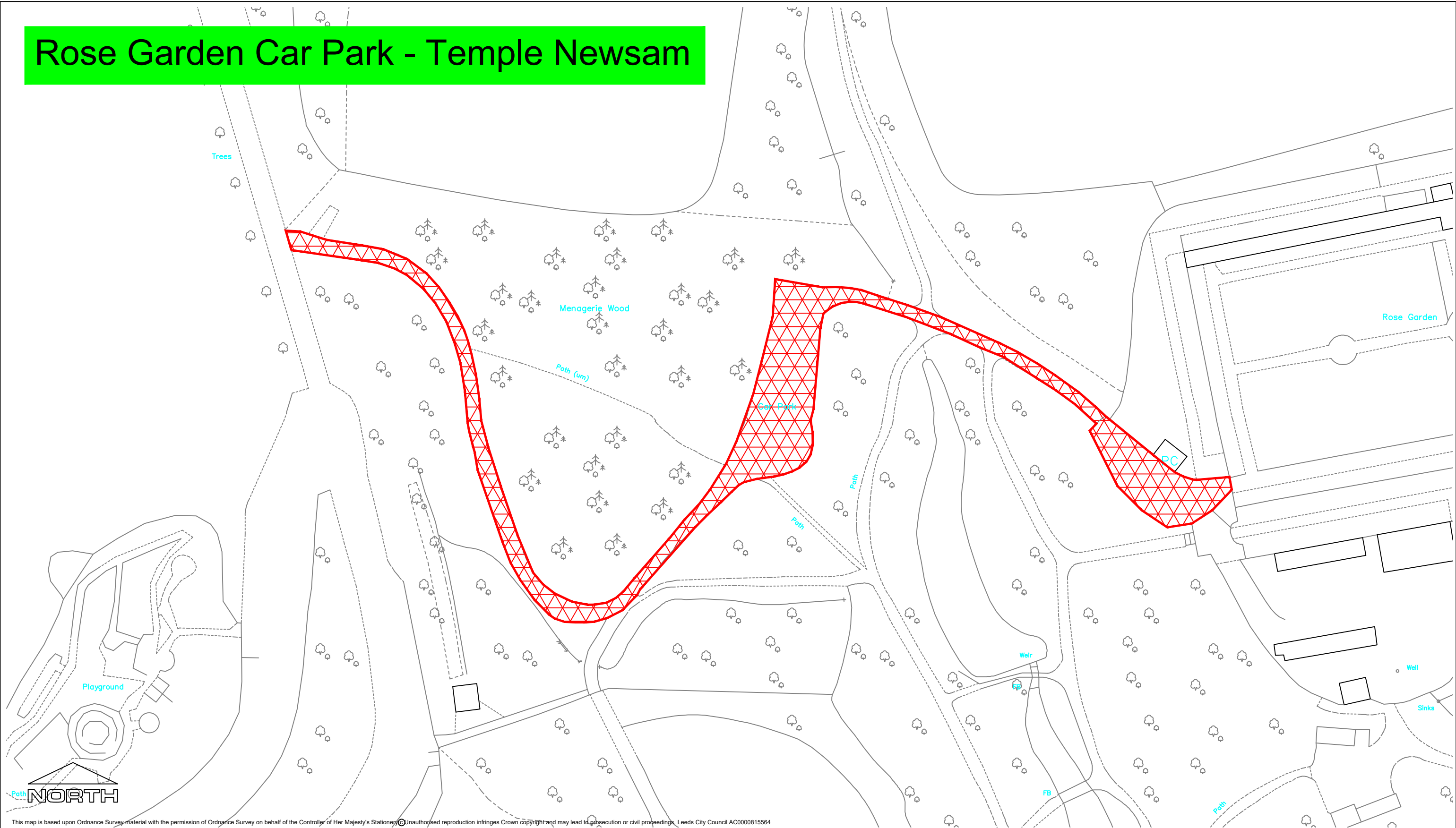
Do not scale. All dimensions to be checked on site.  
 This drawing is copyright.

| Revision number | Date     | Description |
|-----------------|----------|-------------|
| 1               | 22.05.24 | Issue 1     |

|   |   |
|---|---|
| Climate, Energy and Greenspaces   |   |
|  | Hall Lane<br>Farnley<br>Leeds<br>LS12 5HA |
| Project<br>Proposed Traffic Regulation Order  |   |
| Title<br>Whitehead Car Park - Temple Newsam   |   |
| Drawn<br>DB   | Scale<br>1:1250@A3                        |
| Date<br>22.05.24  | Checked<br>PC                             |
| Drawing Number<br>TLD2033-LCC-V1-XX-DR-L-0026   | Revision<br>01                            |

# Rose Garden Car Park - Temple Newsam



This map is based upon Ordnance Survey material with the permission of Ordnance Survey on behalf of the Controller of Her Majesty's Stationery Office. Unauthorised reproduction infringes Crown copyright and may lead to prosecution or civil proceedings. Leeds City Council AC0000815564

**Key**  
 Site of Proposed Traffic Regulation Order

# A3

Do not scale. All dimensions to be checked on site.  
 This drawing is copyright.

| Revision number | Date     | Description |
|-----------------|----------|-------------|
| 1               | 22.05.24 | Issue 1     |

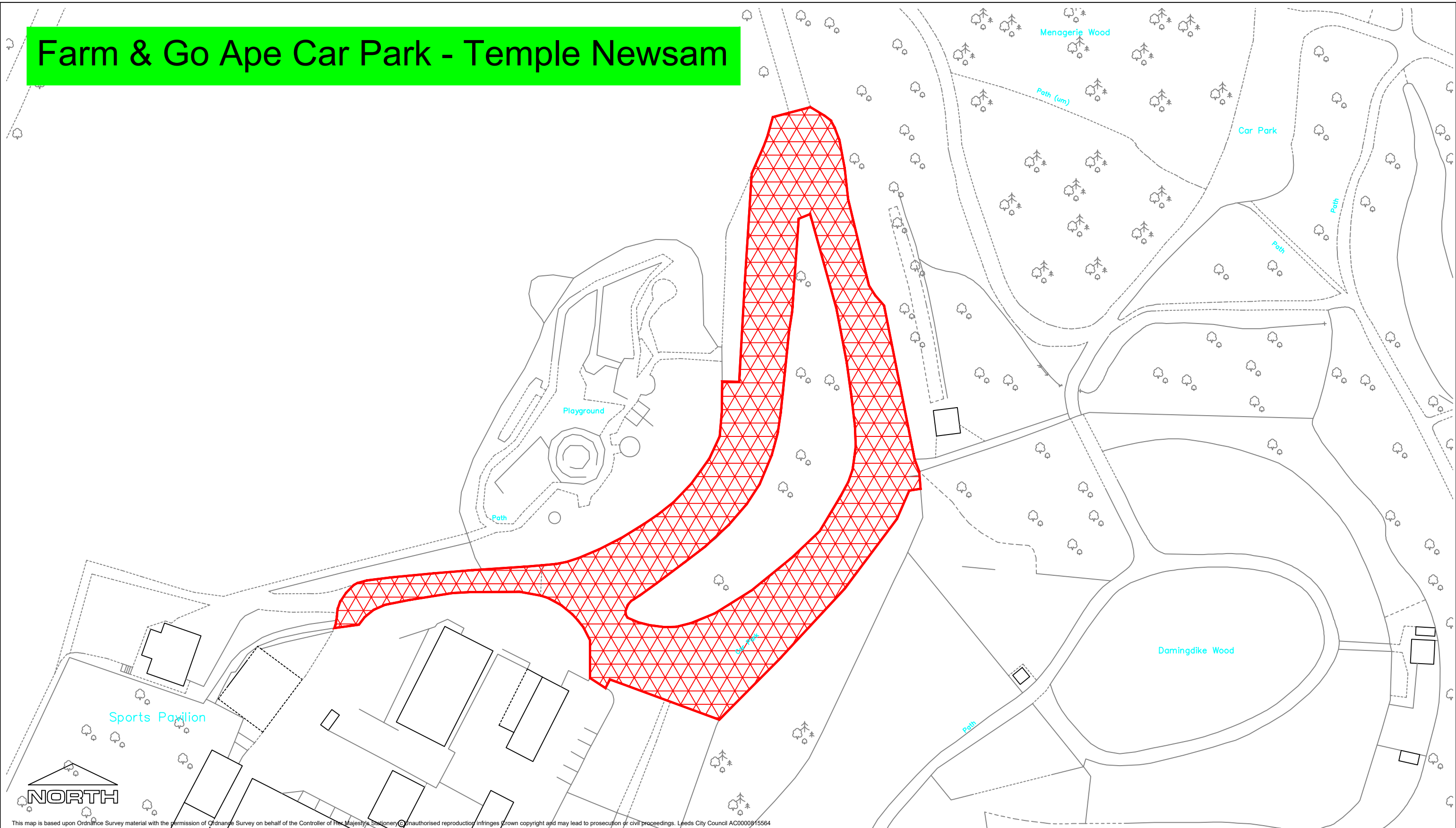
  

|   |   |
|---|---|
| Climate, Energy and Greenspaces             |   |
| Leeds City Council                          | Hall Lane<br>Farnley<br>Leeds<br>LS12 5HA |
| Project: Proposed Traffic Regulation Order  |   |
| Title: Rose Garden Car Park - Temple Newsam |   |
| Drawn: DB                                   | Scale: 1:1000@A3                          |
| Date: 22.05.24                              | Checked: PC                               |
| Drawing Number: TLD2033-LCC-V1-XX-DR-L-0027 | Revision: 01                              |

"You are not permitted to copy, sub licence, distribute or sell any of this data to third parties at anytime"



# Farm & Go Ape Car Park - Temple Newsam



This map is based upon Ordnance Survey material with the permission of Ordnance Survey on behalf of the Controller of Her Majesty's Stationery Office. Unauthorised reproduction infringes Crown copyright and may lead to prosecution or civil proceedings. Leeds City Council AC0000915564

**Key**  
 Site of Proposed Traffic Regulation Order


"You are not permitted to copy, sub licence, distribute or sell any of this data to third parties at anytime"

# A3

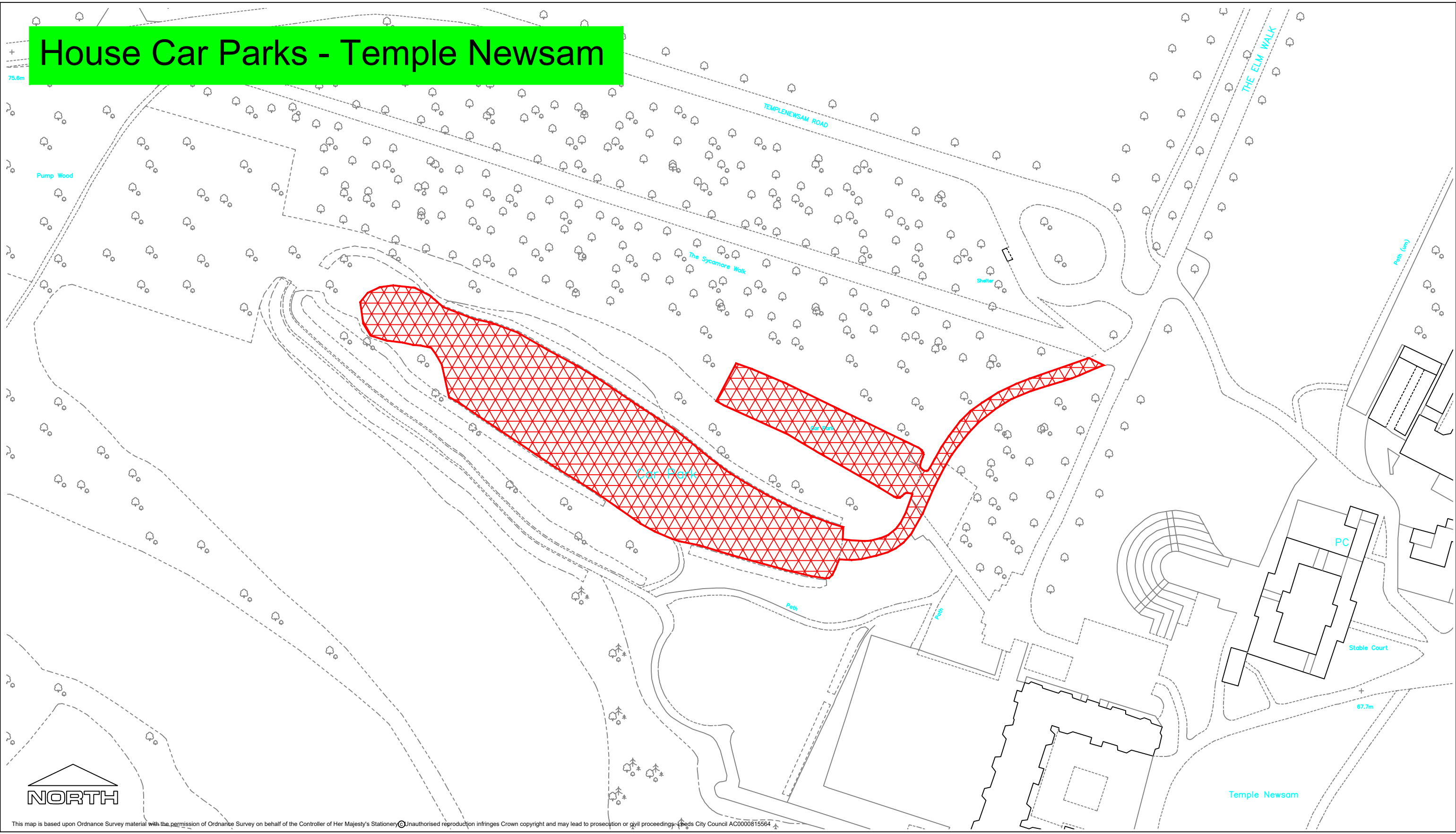
Do not scale. All dimensions to be checked on site.  
 This drawing is copyright.

| Revision number | Date     | Description |
|-----------------|----------|-------------|
| 1               | 22.05.24 | Issue 1     |

|   |                    |
|---|--------------------|
| Climate, Energy and Greenspaces<br>Hall Lane<br>Farnley<br>Leeds<br>LS12 5HA          |                    |
|  |                    |
| Project<br>Proposed Traffic Regulation Order  |                    |
| Title<br>Main Car Park Farm & Go Ape - Temple Newsam                                  |                    |
| Drawn<br>DB   | Scale<br>1:1000@A3 |
| Date<br>22.05.24  | Checked<br>PC      |
| Drawing Number<br>TLD2033-LCC-V1-XX-DR-L-0028   | Revision<br>01     |

# House Car Parks - Temple Newsam



This map is based upon Ordnance Survey material with the permission of Ordnance Survey on behalf of the Controller of Her Majesty's Stationery. Unauthorised reproduction infringes Crown copyright and may lead to prosecution or civil proceedings. Leeds City Council AC0000815564

**Key**  
 Site of Proposed Traffic Regulation Order


"You are not permitted to copy, sub licence, distribute or sell any of this data to third parties at anytime"

## A3

Do not scale. All dimensions to be checked on site.  
 This drawing is copyright.

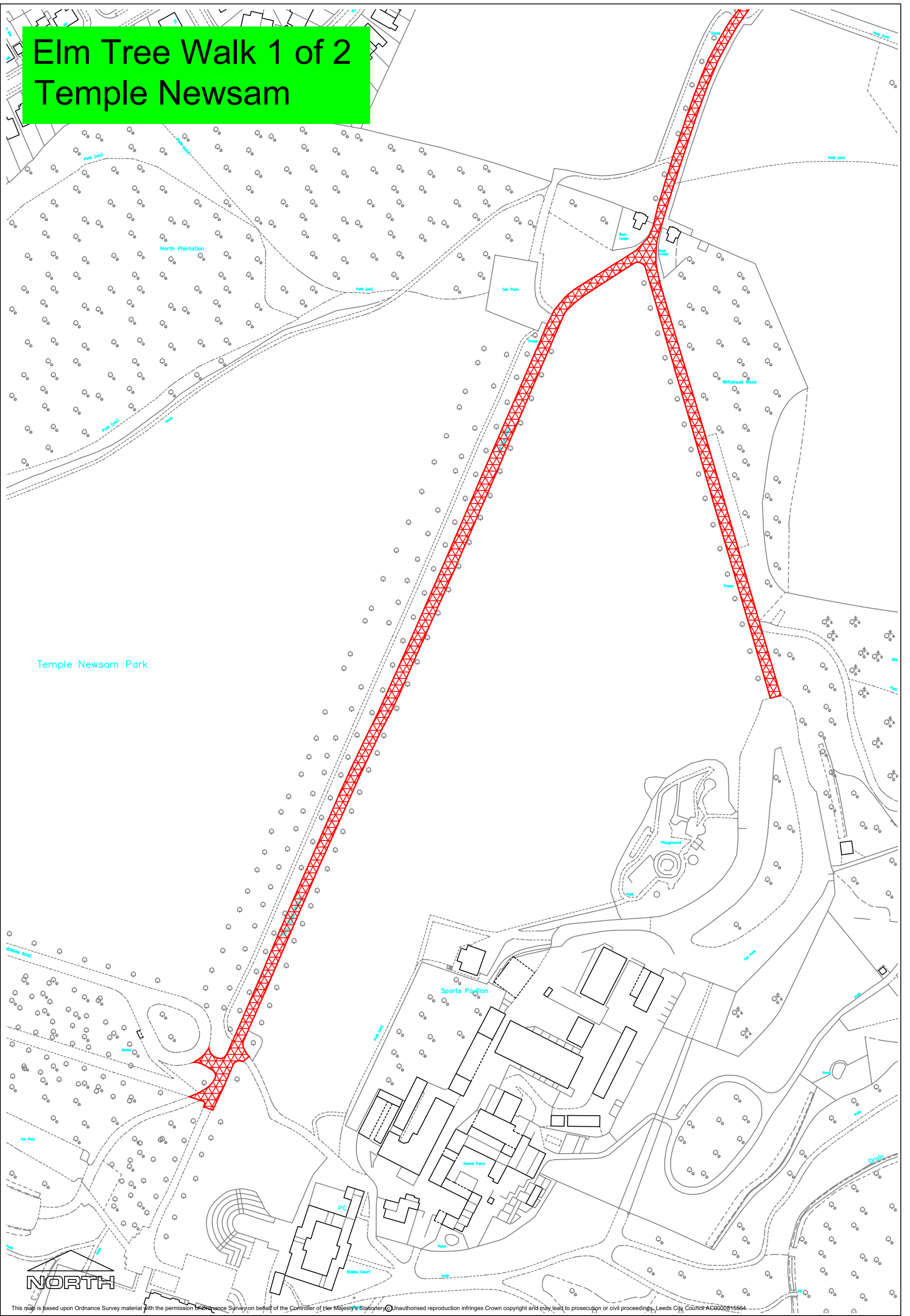
| Revision number | Date     | Description |
|-----------------|----------|-------------|
| 1               | 22.05.24 | Issue 1     |


|   |   |
|---|---|
| Climate, Energy and Greenspaces   |   |
|  | Hall Lane<br>Farnley<br>Leeds<br>LS12 5HA |
| Project: Proposed Traffic Regulation Order  |   |
| Title: House Car Park - Temple Newsam   |   |
| Drawn: DB   | Scale: 1:1250@A3                          |
| Date: 22.05.24  | Checked: PC                               |
| Drawing Number: TLD2033-LCC-V1-XX-DR-L-0029   | Revision: 01                              |

# Elm Tree Walk 1 of 2

## Temple Newsam

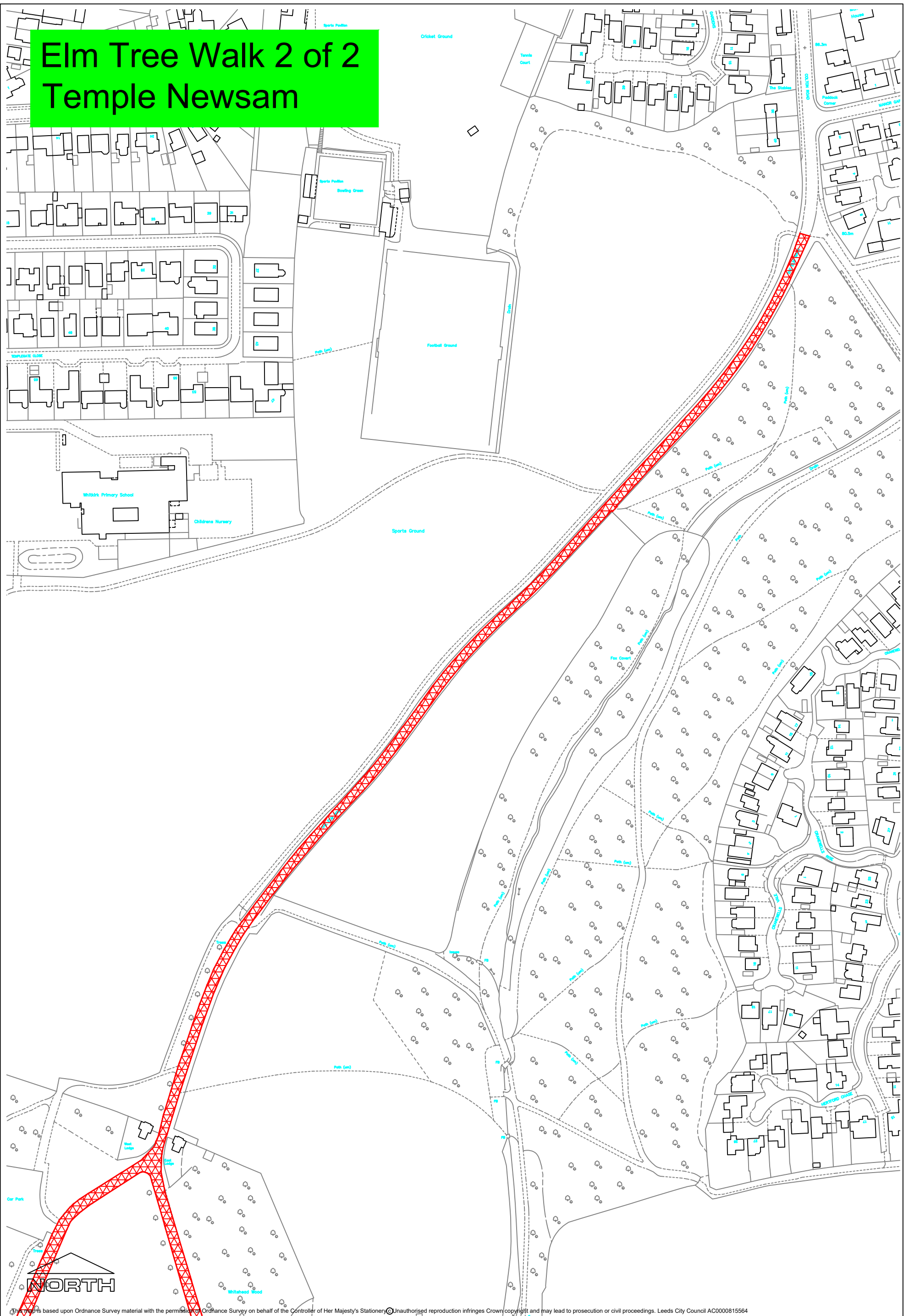


This map is based upon Ordnance Survey material with the permission of Ordnance Survey on behalf of the Controller of Her Majesty's Stationery. Unauthorised reproduction infringes Crown copyright and may lead to prosecution or civil proceedings. Leeds City Council AC0000815564

| <b>Key</b><br> Site of Proposed Traffic Regulation Order | <h1 style="font-size: 48px; margin: 0;">A3</h1>   |                | Climate, Energy and Greenspaces<br><br>Hall Lane<br>Farnley<br>Leeds<br>LS12 9HA   |  |                 |      |             |   |          |         |  |  |  |  |   |  |  |  |           |                  |                |             |   |  |              |
|---|---|----------------|---|--|-----------------|------|-------------|---|----------|---------|--|--|--|--|---|--|--|--|-----------|------------------|----------------|-------------|---|--|--------------|
|   | <p style="font-size: 10px; margin: 0;">Do not scale. All dimensions to be checked on site.<br/>This drawing is copyright.</p> |                | <table border="1" style="font-size: 8px; width: 100%;"> <thead> <tr> <th>Revision number</th> <th>Date</th> <th>Description</th> </tr> </thead> <tbody> <tr> <td>1</td> <td>22.05.24</td> <td>Issue 1</td> </tr> </tbody> </table> <table border="1" style="font-size: 8px; width: 100%;"> <tr> <td colspan="4">Project: Proposed Traffic Regulation Order</td> </tr> <tr> <td colspan="4">Title: Elm Tree Walk - Temple Newsam 1 of 2</td> </tr> <tr> <td>Drawn: DB</td> <td>Scale: 1:2000@A3</td> <td>Date: 22.05.24</td> <td>Checked: PC</td> </tr> <tr> <td colspan="2">Drawing Number: TLD2033-LCC-V1-XX-DR-L-0030</td> <td colspan="2">Revision: 01</td> </tr> </table> |  | Revision number | Date | Description | 1 | 22.05.24 | Issue 1 | Project: Proposed Traffic Regulation Order |  |  |  | Title: Elm Tree Walk - Temple Newsam 1 of 2 |  |  |  | Drawn: DB | Scale: 1:2000@A3 | Date: 22.05.24 | Checked: PC | Drawing Number: TLD2033-LCC-V1-XX-DR-L-0030 |  | Revision: 01 |
| Revision number   | Date  | Description    |   |  |                 |      |             |   |          |         |  |  |  |  |   |  |  |  |           |                  |                |             |   |  |              |
| 1   | 22.05.24  | Issue 1        |   |  |                 |      |             |   |          |         |  |  |  |  |   |  |  |  |           |                  |                |             |   |  |              |
| Project: Proposed Traffic Regulation Order  |   |                |   |  |                 |      |             |   |          |         |  |  |  |  |   |  |  |  |           |                  |                |             |   |  |              |
| Title: Elm Tree Walk - Temple Newsam 1 of 2   |   |                |   |  |                 |      |             |   |          |         |  |  |  |  |   |  |  |  |           |                  |                |             |   |  |              |
| Drawn: DB   | Scale: 1:2000@A3  | Date: 22.05.24 | Checked: PC   |  |                 |      |             |   |          |         |  |  |  |  |   |  |  |  |           |                  |                |             |   |  |              |
| Drawing Number: TLD2033-LCC-V1-XX-DR-L-0030   |   | Revision: 01   |   |  |                 |      |             |   |          |         |  |  |  |  |   |  |  |  |           |                  |                |             |   |  |              |


\*\*You are not permitted to copy, sub licence, distribute or sell any of this data to third parties at anytime\*\*

# Elm Tree Walk 2 of 2 Temple Newsam



This drawing is based upon Ordnance Survey material with the permission of Ordnance Survey on behalf of the Controller of Her Majesty's Stationery. Unauthorised reproduction infringes Crown copyright and may lead to prosecution or civil proceedings. Leeds City Council AC0000815564

### Key


-  Site of Proposed Traffic Regulation Order

# A3

Do not scale. All dimensions to be checked on site.  
This drawing is copyright.

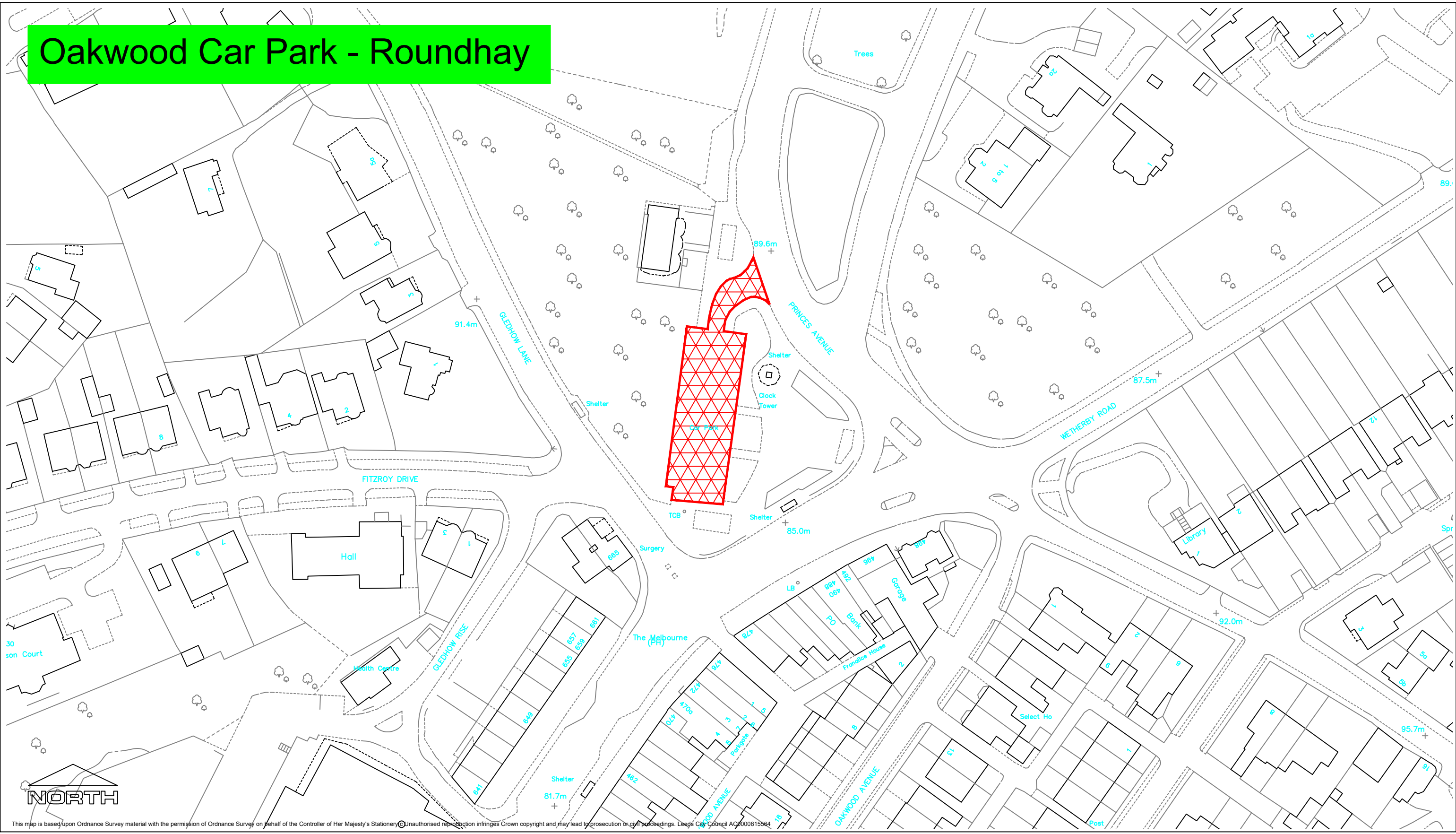
| Revision number | Date     | Description |
|-----------------|----------|-------------|
| 1               | 22.05.24 | Issue 1     |

|  |                     |                   |                  |
|--|---------------------|-------------------|------------------|
|  Climate, Energy and Greenspaces<br>Hall Lane<br>Farnley<br>Leeds<br>LS12 9HA |                     |                   |                  |
| Project:<br>Proposed Traffic Regulation Order  |                     |                   |                  |
| Title:<br>Elm Tree Walk - Temple Newsam 2 of 2   |                     |                   |                  |
| Drawn:<br>DB   | Scale:<br>1:2000@A3 | Date:<br>22.05.24 | Checked:<br>1 PC |
| Drawing Number:<br>TLD2033-LCC-V1-XX-DR-L-0031   |                     |                   | Revision:<br>01  |

"You are not permitted to copy, sub licence, distribute or sell any of this data to third parties at anytime"

# Oakwood Car Park - Roundhay



This map is based upon Ordnance Survey material with the permission of Ordnance Survey on behalf of the Controller of Her Majesty's Stationery Office. Unauthorised reproduction infringes Crown copyright and may lead to prosecution or civil proceedings. Leeds City Council AC/000815564

**Key**  
 Site of Proposed Traffic Regulation Order

# A3

Do not scale. All dimensions to be checked on site.  
 This drawing is copyright.

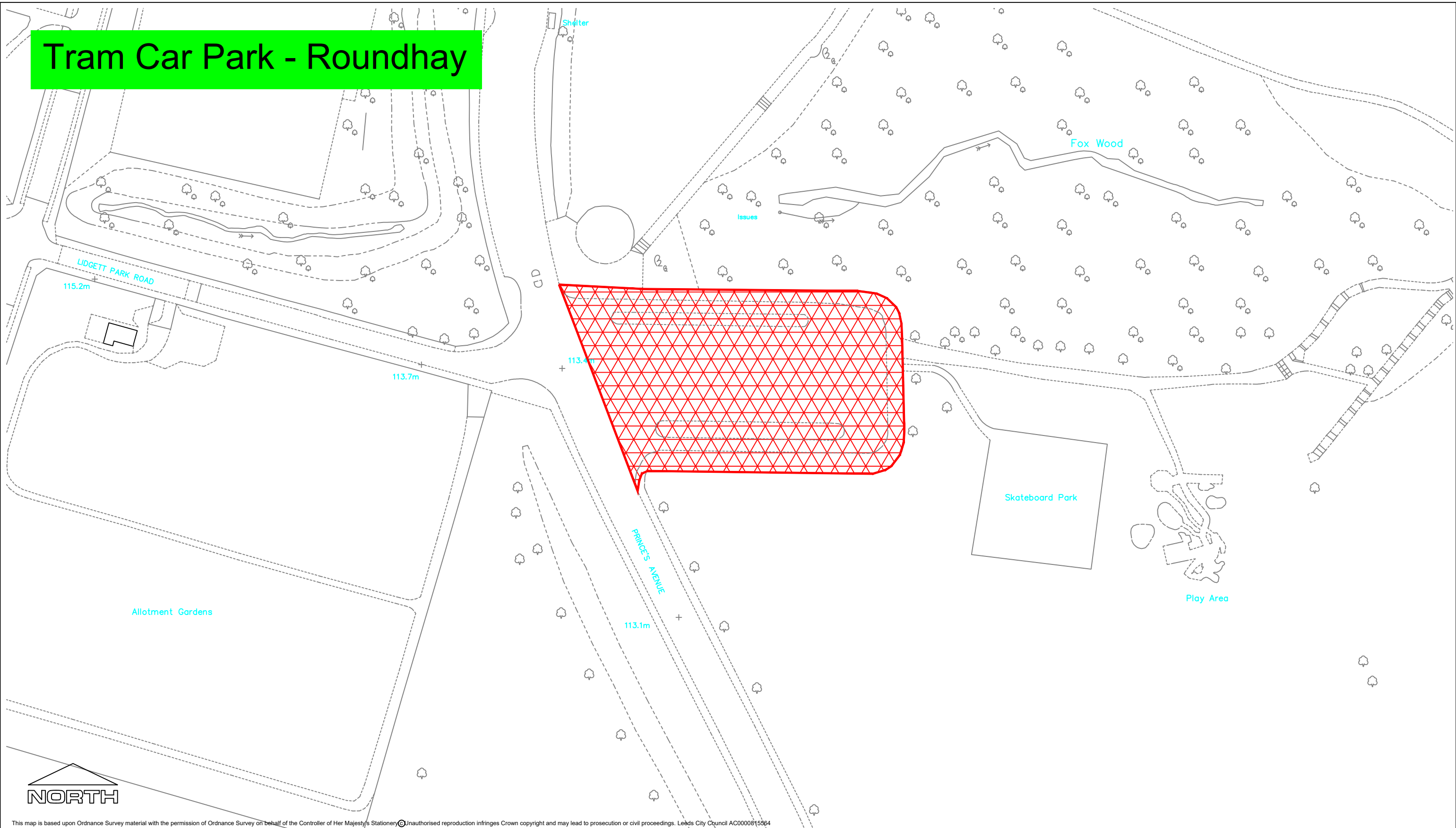
| Revision number | Date     | Description |
|-----------------|----------|-------------|
| 1               | 22.05.24 | Issue 1     |

|   |                  |
|---|------------------|
| Climate, Energy and Greenspaces             |                  |
| Hall Lane                                   |                  |
| Farnley                                     |                  |
| Leeds                                       |                  |
| LS12 5HA                                    |                  |
| Leeds City Council                          |                  |
| Project: Proposed Traffic Regulation Order  |                  |
| Title: Oakwood Car Park - Roundhay Park     |                  |
| Drawn: DB                                   | Scale: 1:1000@A3 |
| Date: 22.05.24                              | Checked: PC      |
| Drawing Number: TLD2033-LCC-V1-XX-DR-L-0032 | Revision: 01     |

"You are not permitted to copy, sub licence, distribute or sell any of this data to third parties at anytime"

# Tram Car Park - Roundhay



This map is based upon Ordnance Survey material with the permission of Ordnance Survey on behalf of the Controller of Her Majesty's Stationery Office. Unauthorised reproduction infringes Crown copyright and may lead to prosecution or civil proceedings. Leeds City Council AC0000815564

**Key**  
 Site of Proposed Traffic Regulation Order

# A3

Do not scale. All dimensions to be checked on site.  
 This drawing is copyright.

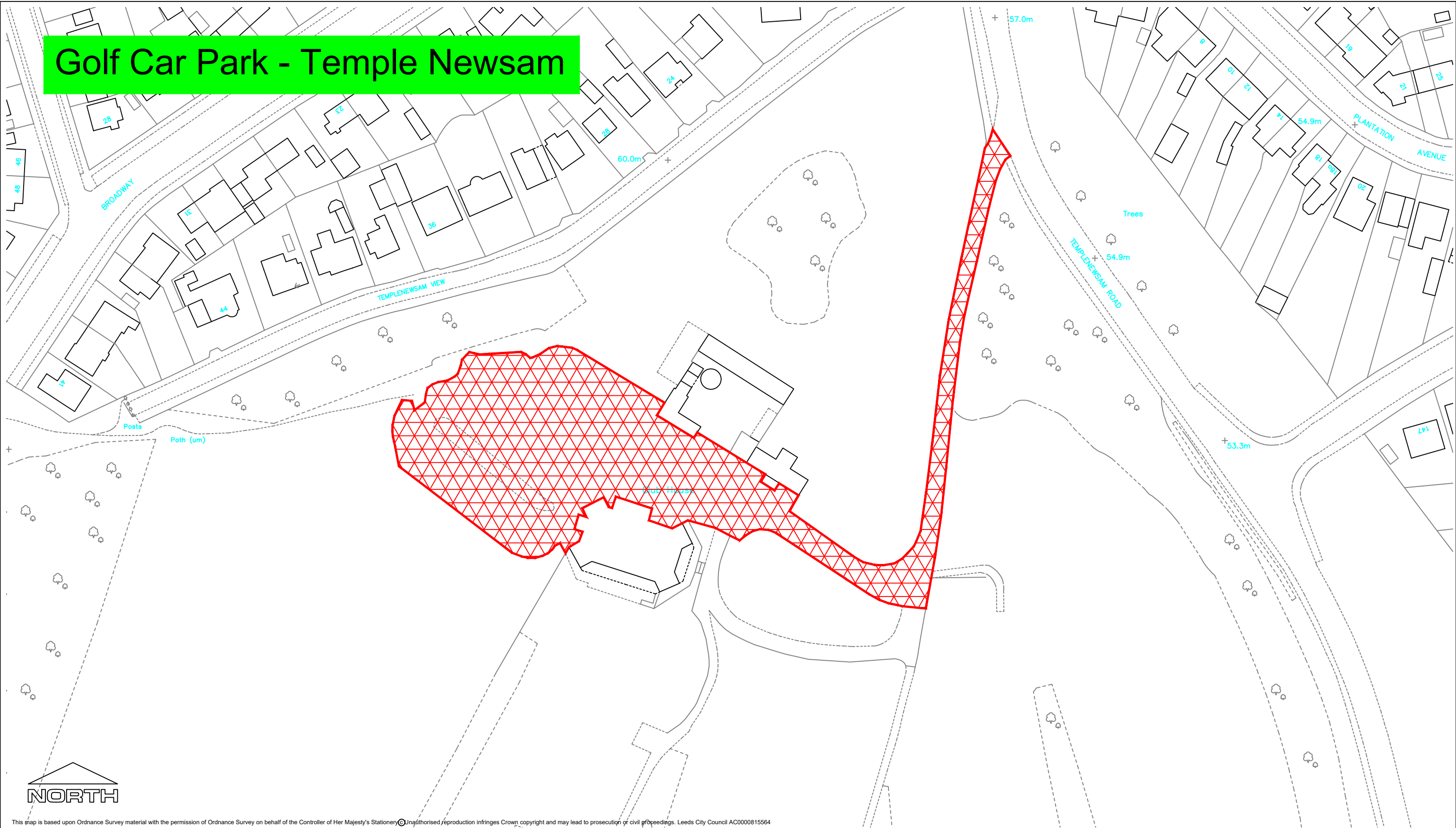
| Revision number | Date     | Description |
|-----------------|----------|-------------|
| 1               | 22.05.24 | Issue 1     |

|  |                    |
|--|--------------------|
| Climate, Energy and Greenspaces<br>Hall Lane<br>Farnley<br>Leeds<br>LS12 5HA |                    |
| Project<br>Proposed Traffic Regulation Order                                 |                    |
| Title<br>Tram Car Park - Roundhay Park                                       |                    |
| Drawn<br>DB  | Scale<br>1:1000@A3 |
| Date<br>22.05.24   | Checked<br>PC      |
| Drawing Number<br>TLD2033-LCC-V1-XX-DR-L-0033                                | Revision<br>01     |

"You are not permitted to copy, sub licence, distribute or sell any of this data to third parties at anytime"

# Golf Car Park - Temple Newsam



This map is based upon Ordnance Survey material with the permission of Ordnance Survey on behalf of the Controller of Her Majesty's Stationery Office. Unauthorised reproduction infringes Crown copyright and may lead to prosecution or civil proceedings. Leeds City Council AC0000815564

**Key**  
 Site of Proposed Traffic Regulation Order

"You are not permitted to copy, sub licence, distribute or sell any of this data to third parties at anytime"

## A3

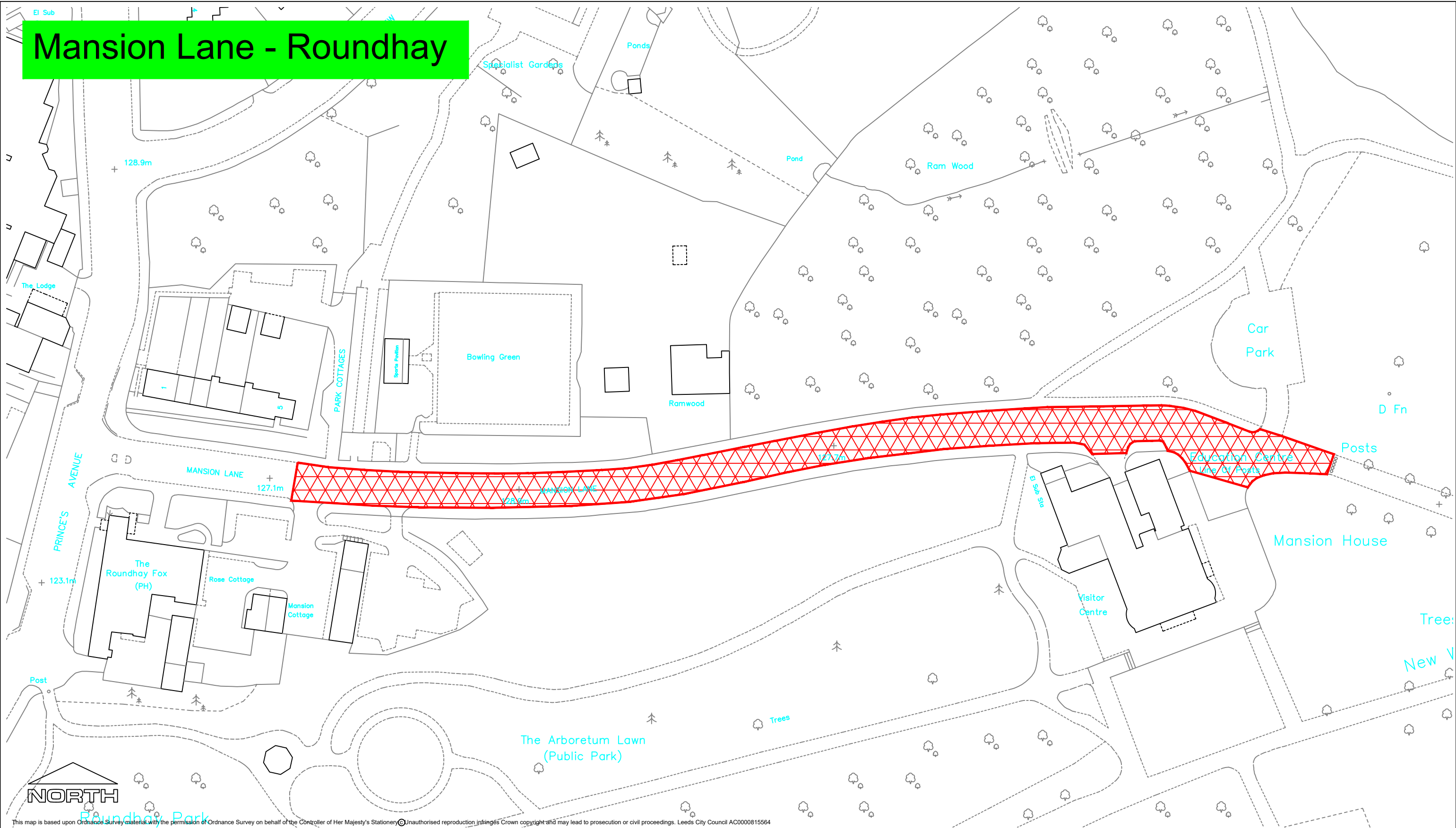
Do not scale. All dimensions to be checked on site.  
 This drawing is copyright.

| Revision number | Date     | Description |
|-----------------|----------|-------------|
| 1               | 22.05.24 | Issue 1     |

|  |                    |
|--|--------------------|
| Climate, Energy and Greenspaces<br>Hall Lane<br>Farnley<br>Leeds<br>LS12 5HA |                    |
| Leeds<br>CITY COUNCIL  |                    |
| Project<br>Proposed Traffic Regulation Order                                 |                    |
| Title<br>Golf Car Park - Temple Newsam                                       |                    |
| Drawn<br>DB  | Scale<br>1:1000@A3 |
| Date<br>22.05.24   | Checked<br>PC      |
| Drawing Number<br>TLD2033-LCC-V1-XX-DR-L-0021                                | Revision<br>01     |

# Mansion Lane - Roundhay



This map is based upon Ordnance Survey material with the permission of Ordnance Survey on behalf of the Controller of Her Majesty's Stationery Office. Unauthorised reproduction infringes Crown copyright and may lead to prosecution or civil proceedings. Leeds City Council AC0000815564

**Key**  
 Site of Proposed Traffic Regulation Order

# A3

Do not scale. All dimensions to be checked on site.  
 This drawing is copyright.

| Revision number | Date     | Description |
|-----------------|----------|-------------|
| 1               | 22.05.24 | Issue 1     |

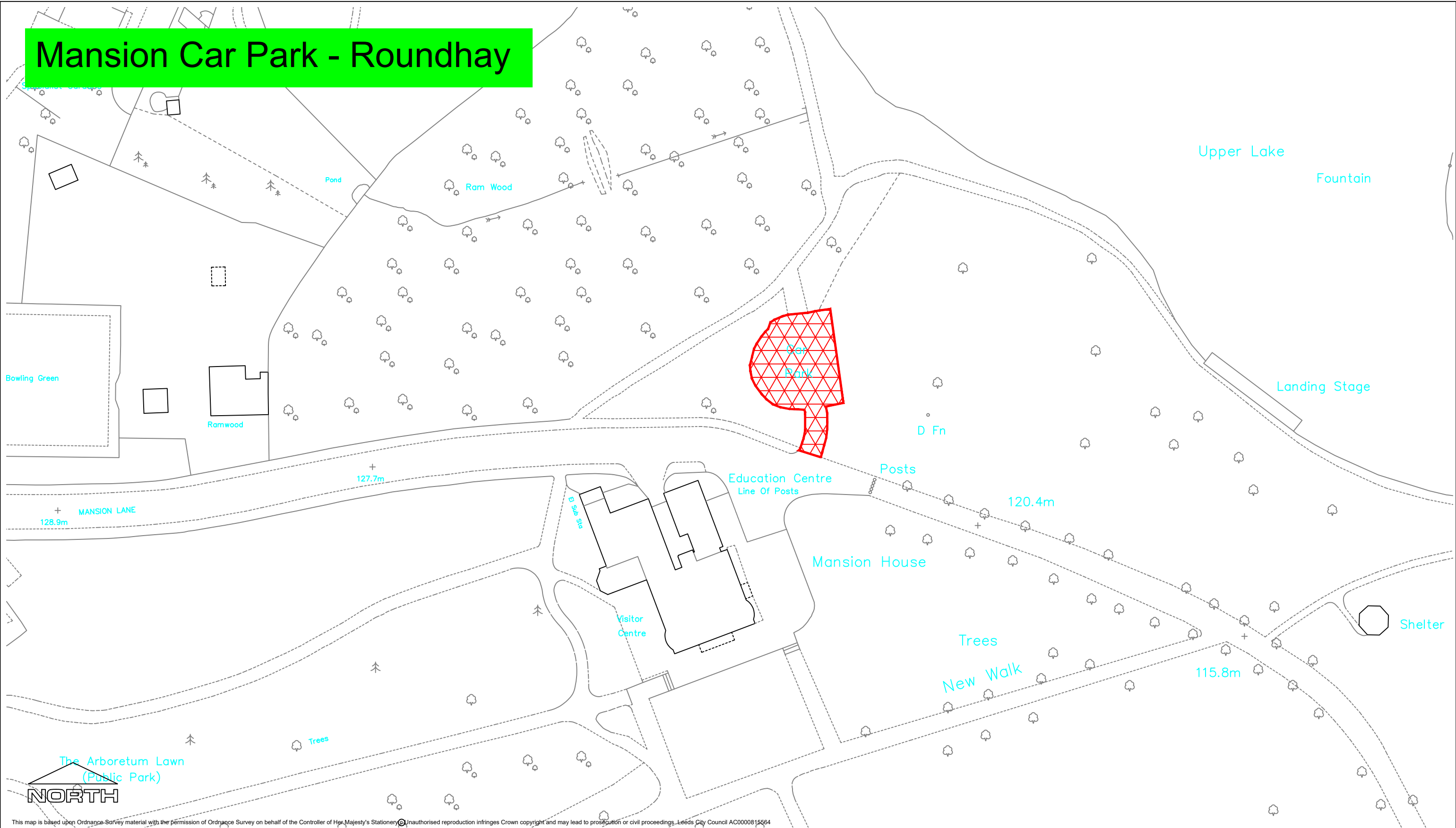
  

|   |                  |
|---|------------------|
| Climate, Energy and Greenspaces             |                  |
| Hall Lane                                   |                  |
| Farnley                                     |                  |
| Leeds                                       |                  |
| LS12 5HA                                    |                  |
| Leeds City Council                          |                  |
| Project: Proposed Traffic Regulation Order  |                  |
| Title: Mansion Lane Parking - Roundhay Park |                  |
| Drawn: DB                                   | Scale: 1:1000@A3 |
| Date: 22.05.24                              | Checked: PC      |
| Drawing Number: TLD2033-LCC-V1-XX-DR-L-0035 | Revision: 01     |

"You are not permitted to copy, sub licence, distribute or sell any of this data to third parties at anytime"



# Mansion Car Park - Roundhay



This map is based upon Ordnance Survey material with the permission of Ordnance Survey on behalf of the Controller of Her Majesty's Stationery Office. Unauthorised reproduction infringes Crown copyright and may lead to prosecution or civil proceedings. Leeds City Council AC0000815664

**Key**  
 Site of Proposed Traffic Regulation Order

# A3

Do not scale. All dimensions to be checked on site.  
 This drawing is copyright.

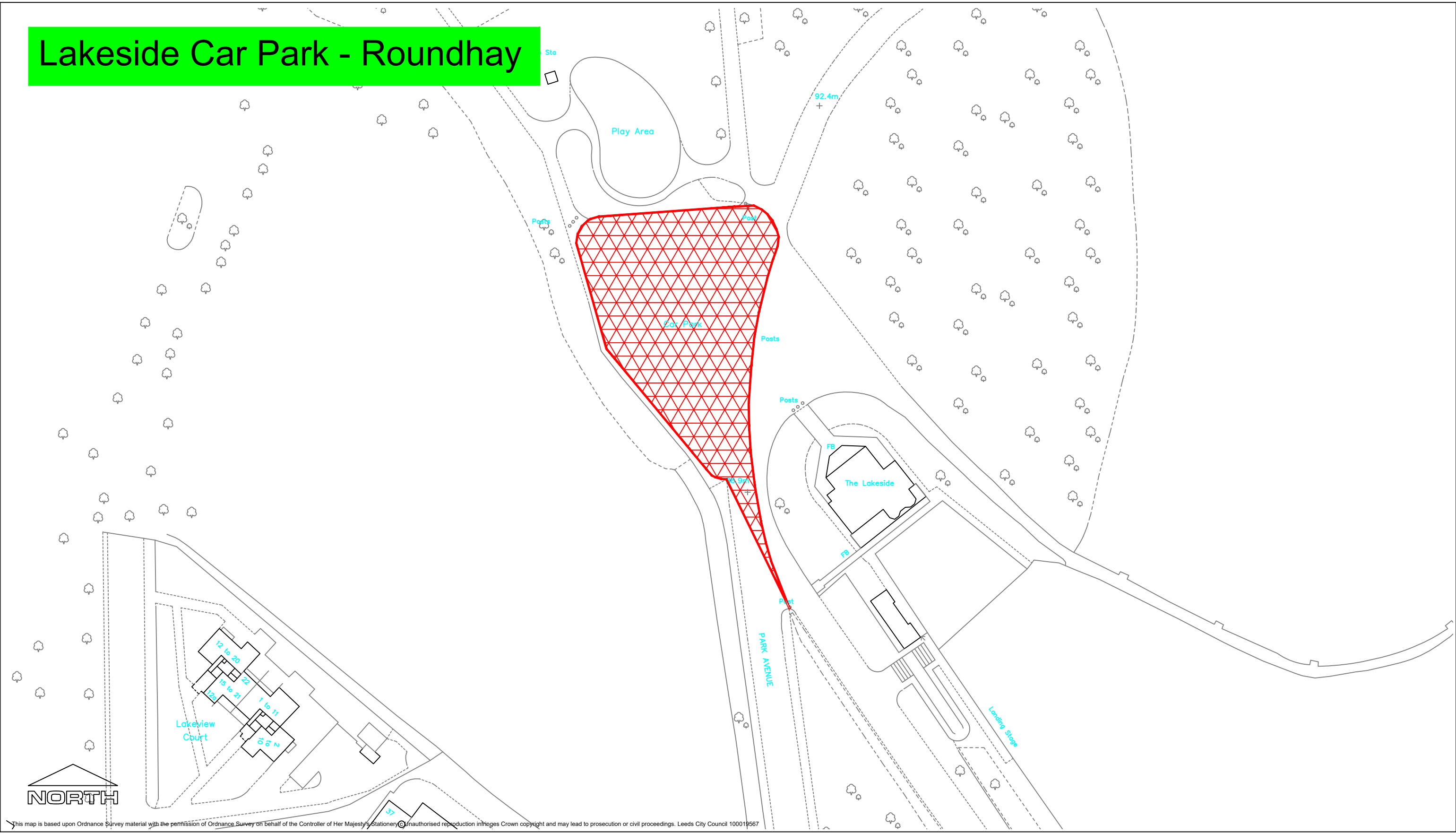
| Revision number | Date     | Description |
|-----------------|----------|-------------|
| 1               | 22.05.24 | Issue 1     |

|   |   |
|---|---|
| Climate, Energy and Greenspaces             |   |
| Leeds City Council                          | Hall Lane<br>Farnley<br>Leeds<br>LS12 5HA |
| Project: Proposed Traffic Regulation Order  |   |
| Title: Mansion Car Park - Roundhay Park     |   |
| Drawn: DB                                   | Scale: 1:1000@A3                          |
| Date: 22.05.24                              | Checked: PC                               |
| Drawing Number: TLD2033-LCC-V1-XX-DR-L-0036 | Revision: 01                              |

"You are not permitted to copy, sub licence, distribute or sell any of this data to third parties at anytime"

# Lakeside Car Park - Roundhay



This map is based upon Ordnance Survey material with the permission of Ordnance Survey on behalf of the Controller of Her Majesty's Stationery Office. Unauthorised reproduction infringes Crown copyright and may lead to prosecution or civil proceedings. Leeds City Council 100019567


**Key**  
 Site of Proposed Traffic Regulation Order

# A3

Do not scale. All dimensions to be checked on site.  
 This drawing is copyright.

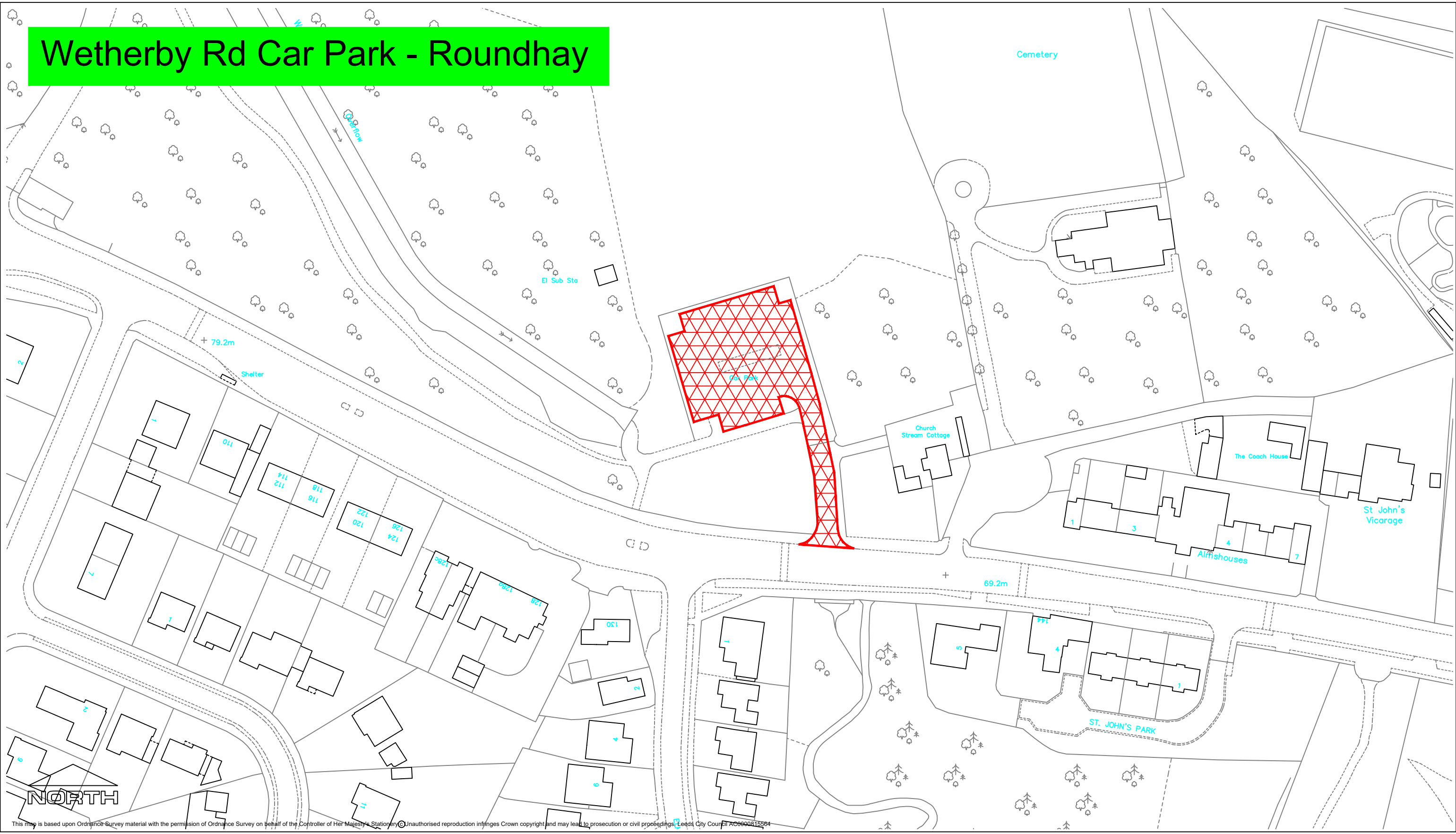
| Revision number | Date     | Description |
|-----------------|----------|-------------|
| 1               | 22.05.24 | Issue 1     |

|   |                    |
|---|--------------------|
| Climate, Energy and Greenspaces<br>Hall Lane<br>Farnley<br>Leeds<br>LS12 5HA          |                    |
|  |                    |
| Project<br>Proposed Traffic Regulation Order  |                    |
| Title<br>Lakeside Car Park - Roundhay Park  |                    |
| Drawn<br>DB   | Scale<br>1:1000@A3 |
| Date<br>22.05.24  | Checked<br>PC      |
| Drawing Number<br>TLD2033-LCC-V1-XX-DR-L-0037   | Revision<br>01     |

"You are not permitted to copy, sub licence, distribute or sell any of this data to third parties at anytime"

# Wetherby Rd Car Park - Roundhay



This map is based upon Ordnance Survey material with the permission of Ordnance Survey on behalf of the Controller of Her Majesty's Stationery Office. Unauthorised reproduction infringes Crown copyright and may lead to prosecution or civil proceedings. Leeds City Council. AC6600815564

**Key**  
 Site of Proposed Traffic Regulation Order

"You are not permitted to copy, sub licence, distribute or sell any of this data to third parties at anytime"

# A3

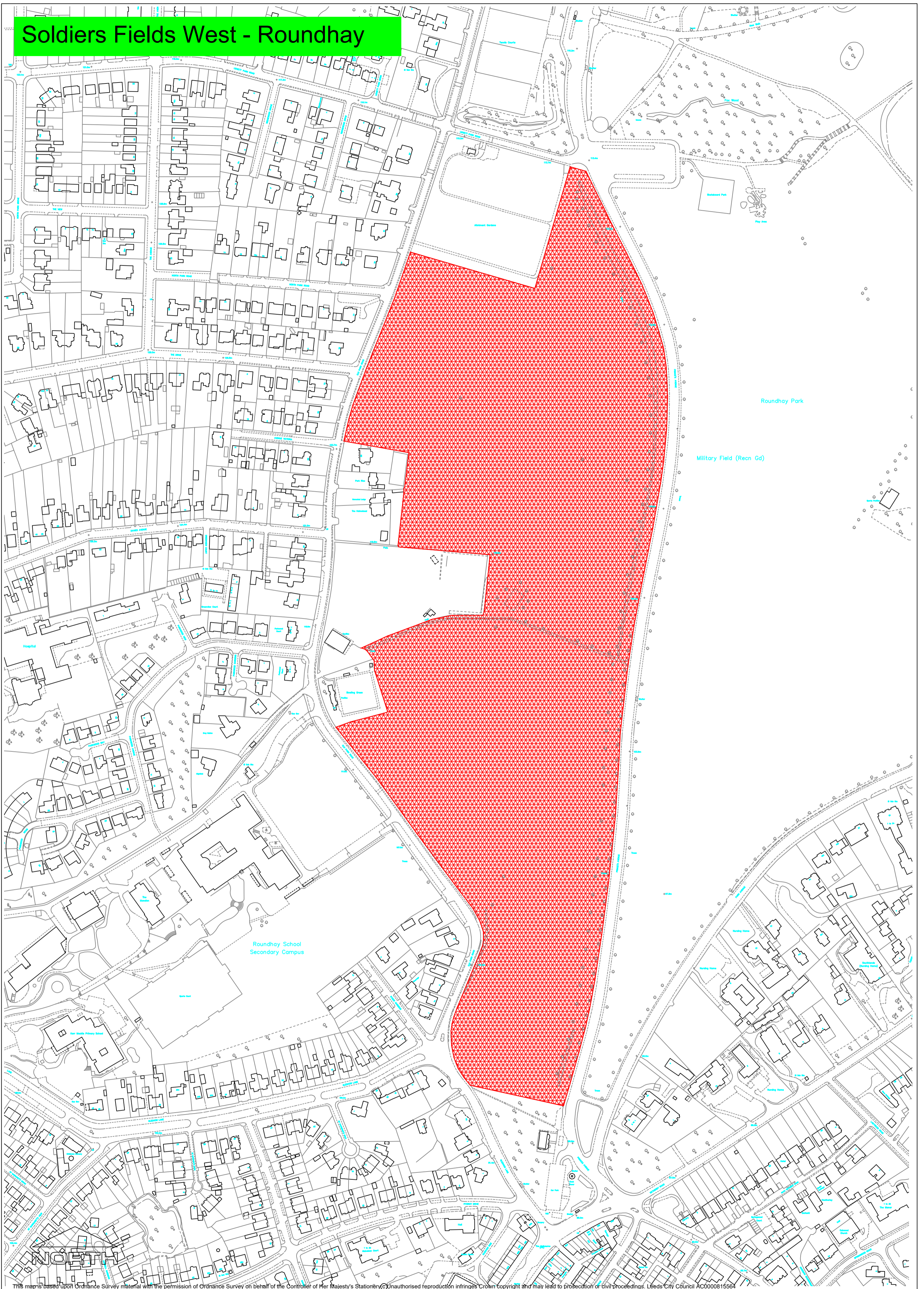
Do not scale. All dimensions to be checked on site.  
 This drawing is copyright.

| Revision number | Date     | Description |
|-----------------|----------|-------------|
| 1               | 22.05.24 | Issue 1     |

|   |                  |
|---|------------------|
| Climate, Energy and Greenspaces               |                  |
| Hall Lane                                     |                  |
| Farnley                                       |                  |
| Leeds   |                  |
| LS12 5HA                                      |                  |
| Leeds City Council                            |                  |
| Project: Proposed Traffic Regulation Order    |                  |
| Title: Wetherby Road Car Park - Roundhay Park |                  |
| Drawn: DB                                     | Scale: 1:1000@A3 |
| Date: 22.05.24                                | Checked: PC      |
| Drawing Number: TLD2033-LCC-V1-XX-DR-L-0038   | Revision: 01     |

# Soldiers Fields West - Roundhay



NORTH

This map is based upon Ordnance Survey material with the permission of Ordnance Survey on behalf of the Controller of Her Majesty's Stationery. Unauthorised reproduction infringes Crown copyright and may lead to prosecution or civil proceedings. Leeds City Council AC0000815564

**Key**  
 Site of Proposed Traffic Regulation Order


# A2

Do not scale. All dimensions to be checked on site.  
 This drawing is copyright.

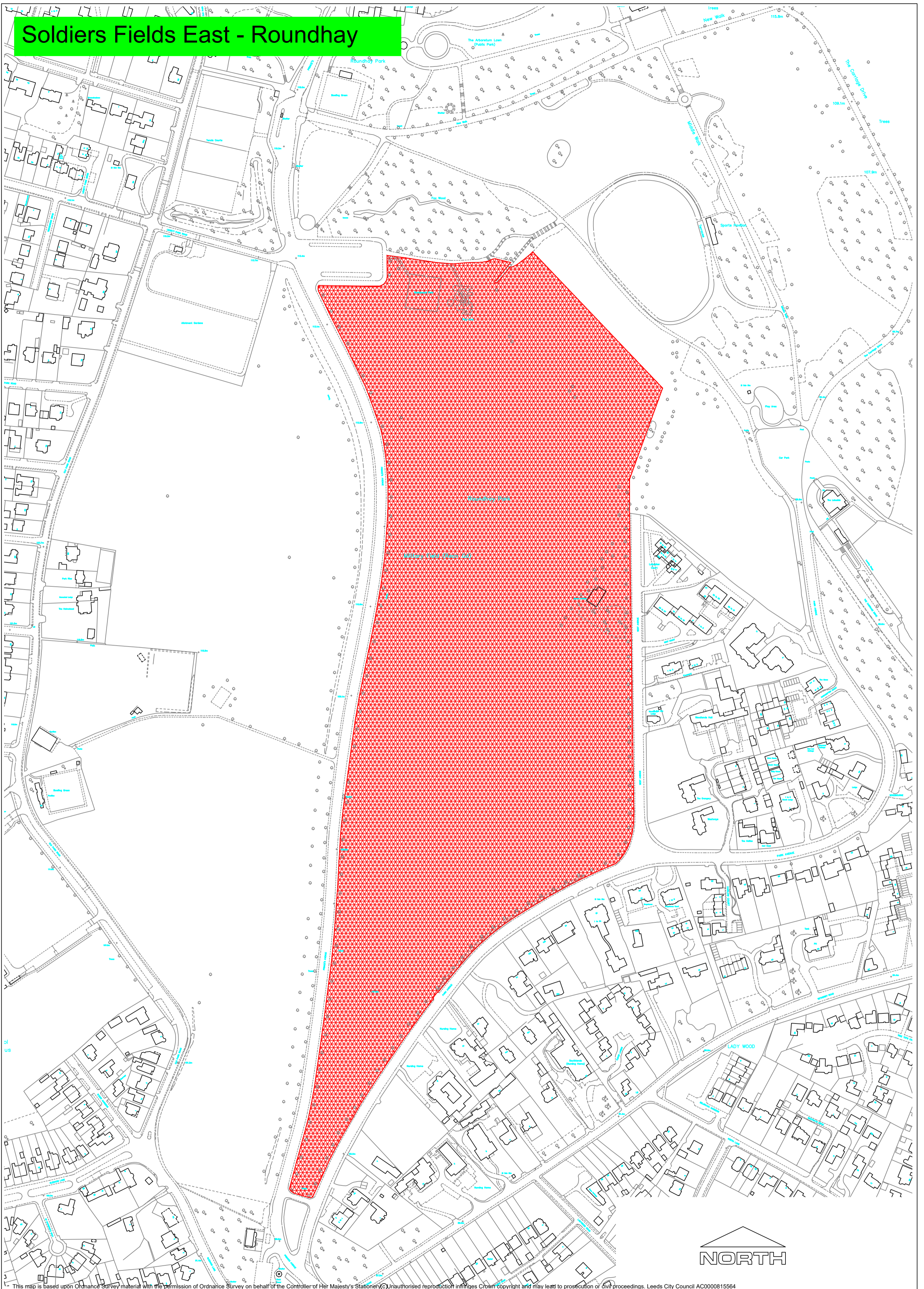
"You are not permitted to copy, sub licence, distribute or sell any of this data to third parties at anytime"

| Revision number | Date   | Description |
|-----------------|--------|-------------|
| 1               | 7.6.24 | Issue       |

|   |                             |          |           |
|---|-----------------------------|----------|-----------|
| Climate, Energy and Greenspaces<br>Hall Lane<br>Leeds<br>LS12 9HA                     |                             |          |           |
|  |                             |          |           |
| Project<br>Proposed Traffic Regulation Order  |                             |          |           |
| Title<br>Soldiers Field West - Roundhay Park  |                             |          |           |
| Drawn   | DB                          | Scale    | 1:2500@A2 |
| Date  | 7.6.24                      | Checked  | PC        |
| Drawing Number  | TLD2033-LCC-V1-XX-DR-L-0039 | Revision | 01        |

# Soldiers Fields East - Roundhay



This map is based upon Ordnance Survey material with the permission of Ordnance Survey on behalf of the Controller of Her Majesty's Stationery. Unauthorised reproduction infringes Crown copyright and may lead to prosecution or civil proceedings. Leeds City Council AC0000815564

**Key**  
 Site of Proposed Traffic Regulation Order


# A2

Do not scale. All dimensions to be checked on site.  
 This drawing is copyright.

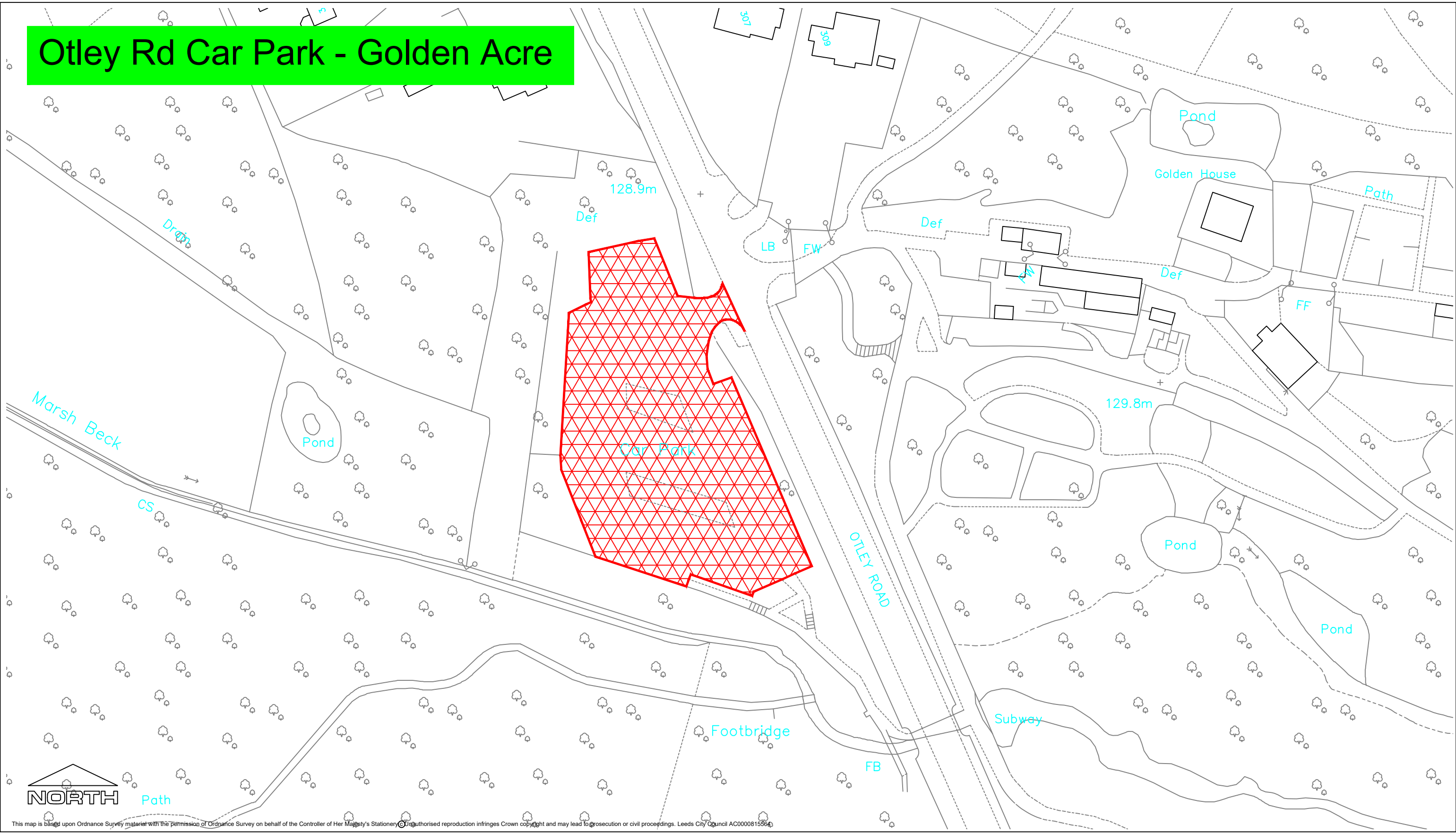
"You are not permitted to copy, sub licence, distribute or sell any of this data to third parties at anytime"

| Revision number | Date   | Description |
|-----------------|--------|-------------|
| 1               | 7.6.24 | Issue       |
|                 |        |             |
|                 |        |             |
|                 |        |             |

|   |                    |                |                |
|---|--------------------|----------------|----------------|
| Climate, Energy and Greenspaces<br>Hall Lane<br>Leeds<br>LS12 9HA                     |                    |                |                |
|  |                    |                |                |
| Project<br>Proposed Traffic Regulation Order  |                    |                |                |
| Title<br>Soldiers Field East - Roundhay Park  |                    |                |                |
| Drawn<br>DB   | Scale<br>1:2500@A2 | Date<br>7.6.24 | Checked<br>PC  |
| Drawing Number<br>TLD2033-LCC-V1-XX-DR-L-0040   |                    |                | Revision<br>01 |

# Otley Rd Car Park - Golden Acre



This map is based upon Ordnance Survey material with the permission of Ordnance Survey on behalf of the Controller of Her Majesty's Stationery Office. Any unauthorised reproduction infringes Crown copyright and may lead to prosecution or civil proceedings. Leeds City Council AC0000815564

**Key**  
 Site of Proposed Traffic Regulation Order

# A3

Do not scale. All dimensions to be checked on site.  
 This drawing is copyright.

| Revision number | Date     | Description |
|-----------------|----------|-------------|
| 1               | 22.05.24 | Issue 1     |

|  |                    |
|--|--------------------|
| Climate, Energy and Greenspaces<br>Hall Lane<br>Leeds<br>Leeds<br>LS12 5HA |                    |
| Leeds<br>CITY COUNCIL  |                    |
| Project<br>Proposed Traffic Regulation Order                               |                    |
| Title<br>Otley Road Car Park - Golden Acre Park                            |                    |
| Drawn<br>DB  | Scale<br>1:1000@A3 |
| Date<br>22.05.24   | Checked<br>PC      |
| Drawing Number<br>TLD2033-LCC-V1-XX-DR-L-0041                              | Revision<br>01     |

"You are not permitted to copy, sub licence, distribute or sell any of this data to third parties at anytime"

# Arthington Rd Car Park - Golden Acre



This map is based upon Ordnance Survey material with the permission of Ordnance Survey on behalf of the Controller of Her Majesty's Stationery Office. Unauthorised reproduction infringes Crown copyright and may lead to prosecution or civil proceedings. Leeds City Council AC0000815564

**Key**

 Site of Proposed Traffic Regulation Order

# A3

Do not scale. All dimensions to be checked on site.  
This drawing is copyright.

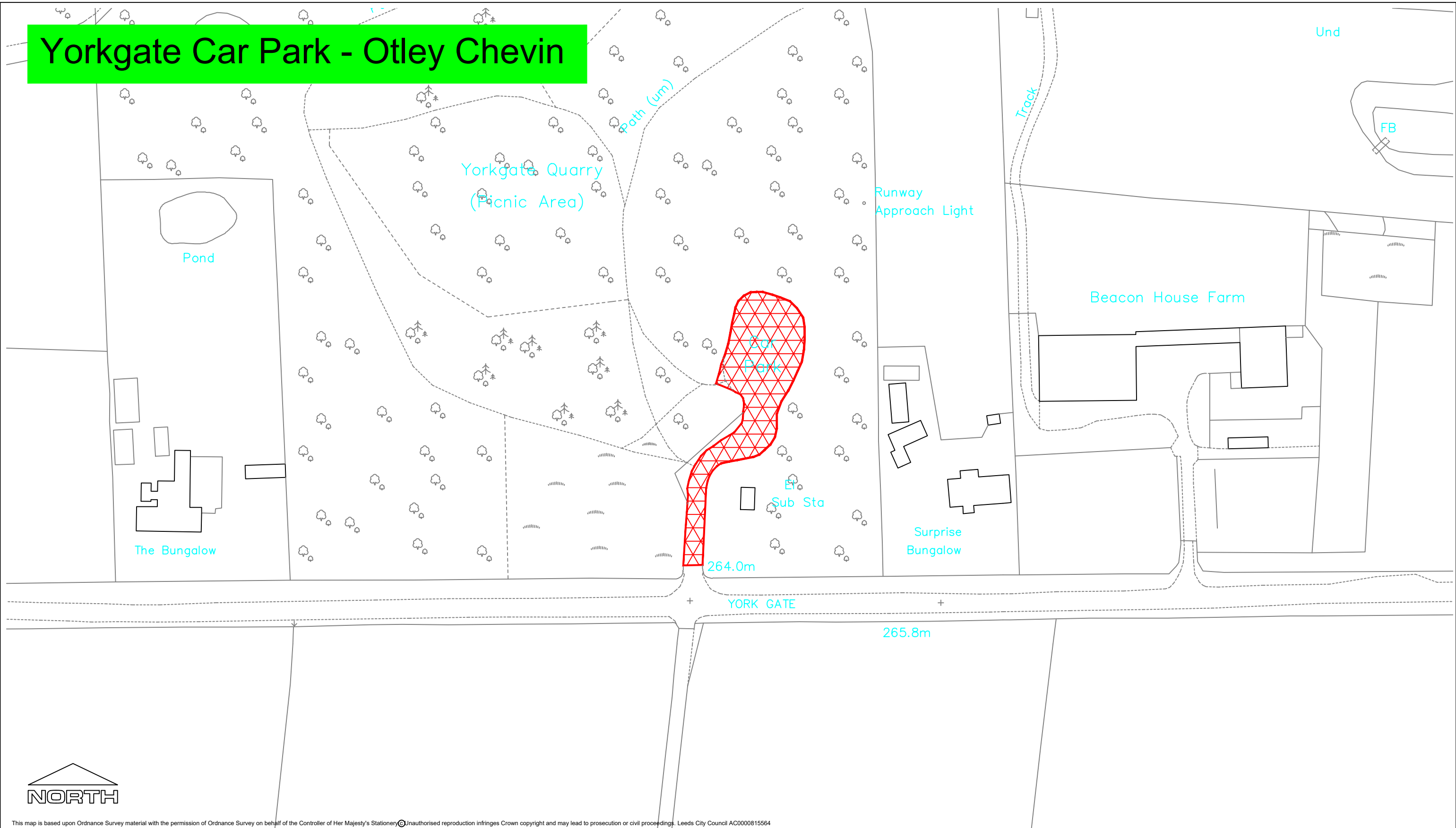
| Revision number | Date     | Description |
|-----------------|----------|-------------|
| 1               | 22.05.24 | Issue 1     |

|  |                  |
|--|------------------|
| Climate, Energy and Greenspaces<br>Hall Lane<br>Farnley<br>Leeds<br>LS12 5HA |                  |
| Leeds CITY COUNCIL   |                  |
| Project: Proposed Traffic Regulation Order                                   |                  |
| Title: Arthington Road Car Park - Golden Acre Park                           |                  |
| Drawn: DB  | Scale: 1:1000@A3 |
| Date: 22.05.24   | Checked: PC      |
| Drawing Number: TLD2033-LCC-V1-XX-DR-L-0042                                  | Revision: 01     |

"You are not permitted to copy, sub licence, distribute or sell any of this data to third parties at anytime"

# Yorkgate Car Park - Otley Chevin



This map is based upon Ordnance Survey material with the permission of Ordnance Survey on behalf of the Controller of Her Majesty's Stationery Office. Unauthorised reproduction infringes Crown copyright and may lead to prosecution or civil proceedings. Leeds City Council AC0000815564

**Key**  
 Site of Proposed Traffic Regulation Order


"You are not permitted to copy, sub licence, distribute or sell any of this data to third parties at anytime"

# A3

Do not scale. All dimensions to be checked on site.  
 This drawing is copyright.

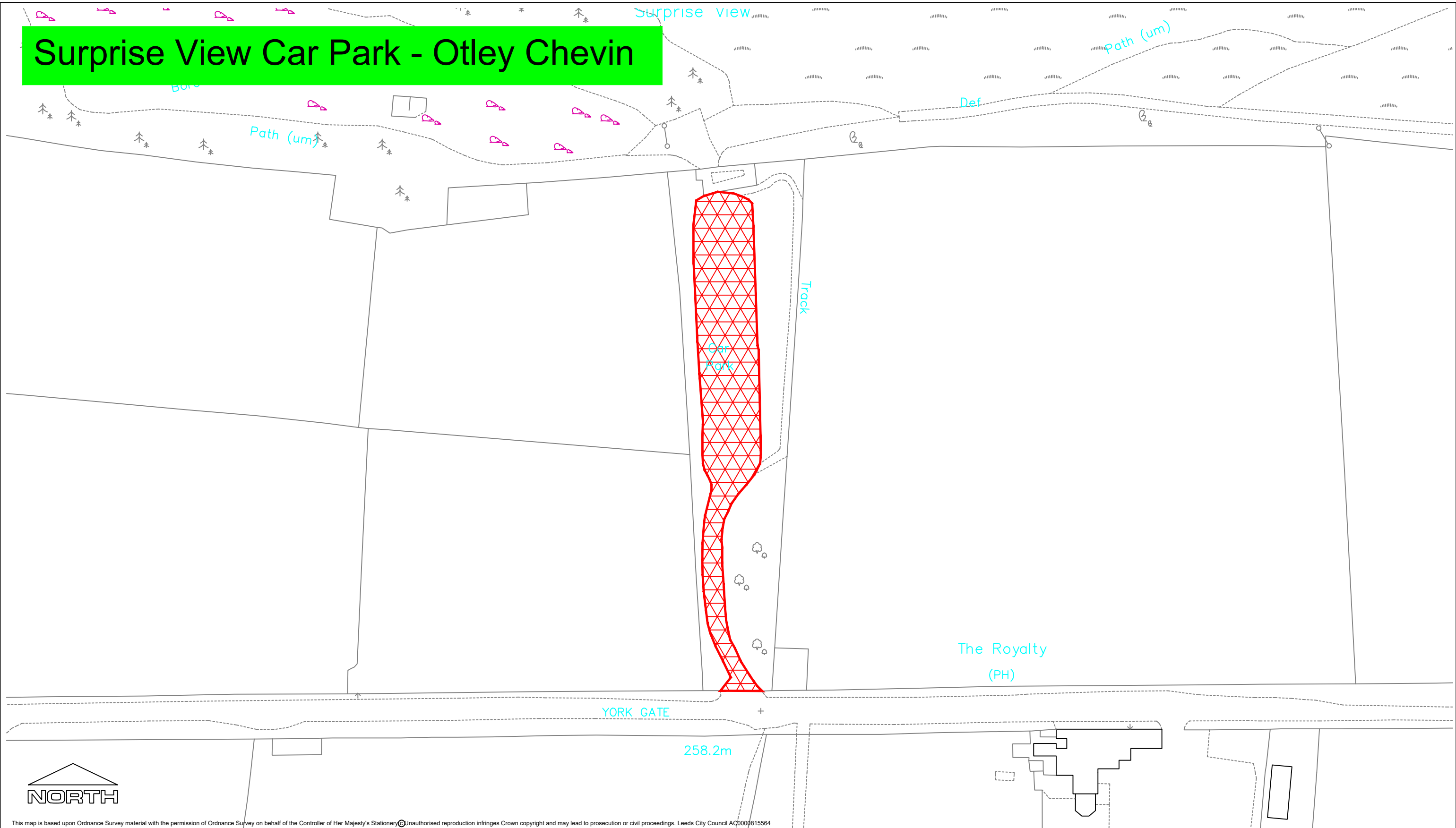
| Revision number | Date     | Description |
|-----------------|----------|-------------|
| 1               | 22.05.24 | Issue 1     |

|   |   |
|---|---|
| Climate, Energy and Greenspaces   |   |
|  | Hall Lane<br>Farnley<br>Leeds<br>LS12 5HA |
| Project: Proposed Traffic Regulation Order  |   |
| Title: York Gate Car Park - Otley Chevin  |   |
| Drawn: DB   | Scale: 1:1000@A3                          |
| Date: 22.05.24  | Checked: PC                               |
| Drawing Number: TLD2033-LCC-V1-XX-DR-L-0043   | Revision: 01                              |



# Surprise View Car Park - Otley Chevin



This map is based upon Ordnance Survey material with the permission of Ordnance Survey on behalf of the Controller of Her Majesty's Stationery. Unauthorised reproduction infringes Crown copyright and may lead to prosecution or civil proceedings. Leeds City Council AQ000815564

**Key**  
 Site of Proposed Traffic Regulation Order

## A3

Do not scale. All dimensions to be checked on site.  
 This drawing is copyright.

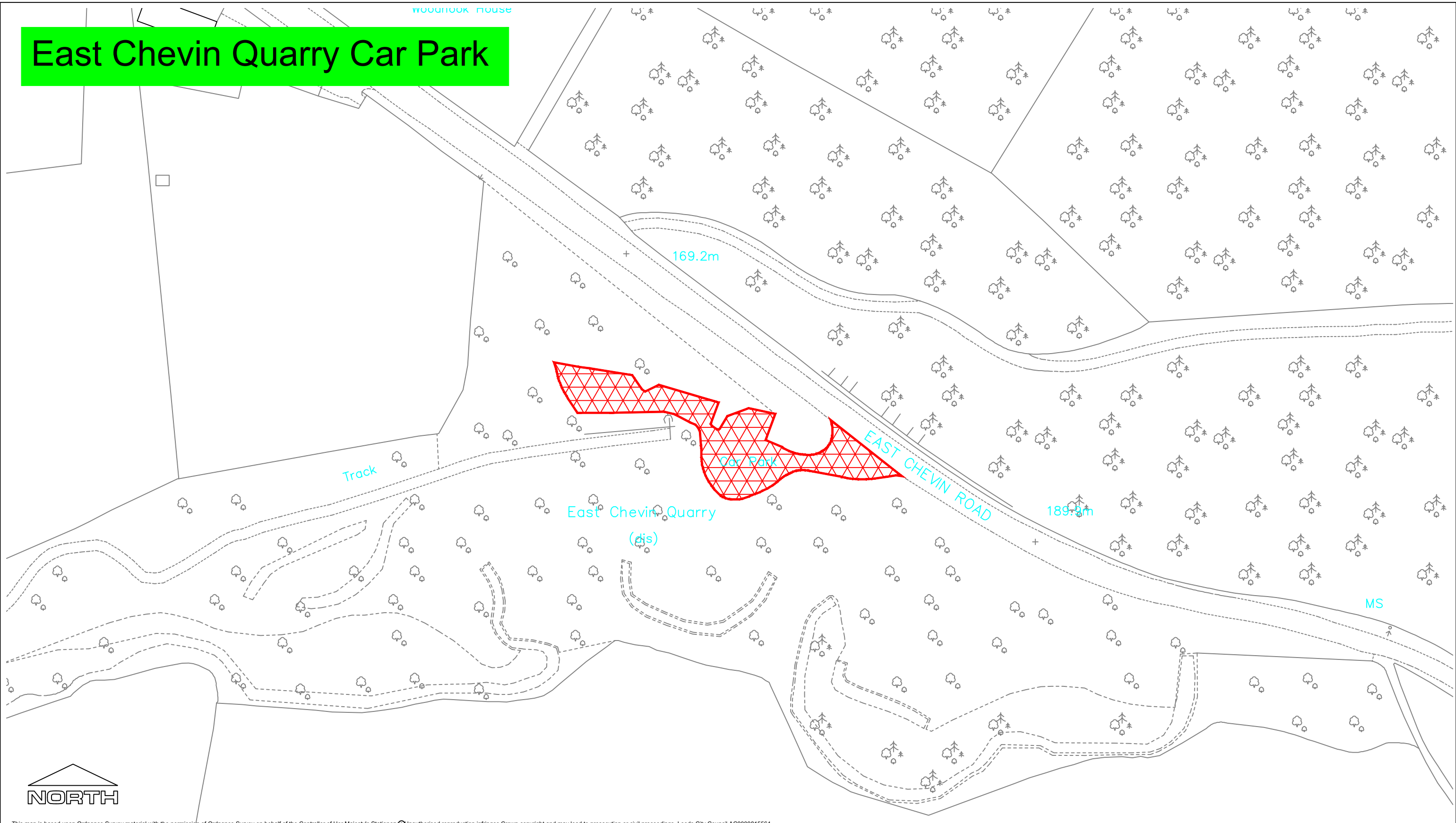
| Revision number | Date     | Description |
|-----------------|----------|-------------|
| 1               | 22.05.24 | Issue 1     |

|  |                  |
|--|------------------|
| Climate, Energy and Greenspaces<br>Hall Lane<br>Farnley<br>Leeds<br>LS12 5HA |                  |
| Leeds CITY COUNCIL   |                  |
| Project: Proposed Traffic Regulation Order                                   |                  |
| Title: Surprise View Car Park - Otley Chevin                                 |                  |
| Drawn: DB  | Scale: 1:1000@A3 |
| Date: 22.05.24   | Checked: PC      |
| Drawing Number: TLD2033-LCC-V1-XX-DR-L-0044                                  | Revision: 01     |

"You are not permitted to copy, sub licence, distribute or sell any of this data to third parties at anytime"

# East Chevin Quarry Car Park



This map is based upon Ordnance Survey material with the permission of Ordnance Survey on behalf of the Controller of Her Majesty's Stationery. Unauthorised reproduction infringes Crown copyright and may lead to prosecution or civil proceedings. Leeds City Council AC0000815564


**Key**  
 Site of Proposed Traffic Regulation Order

# A3

Do not scale. All dimensions to be checked on site.  
 This drawing is copyright.

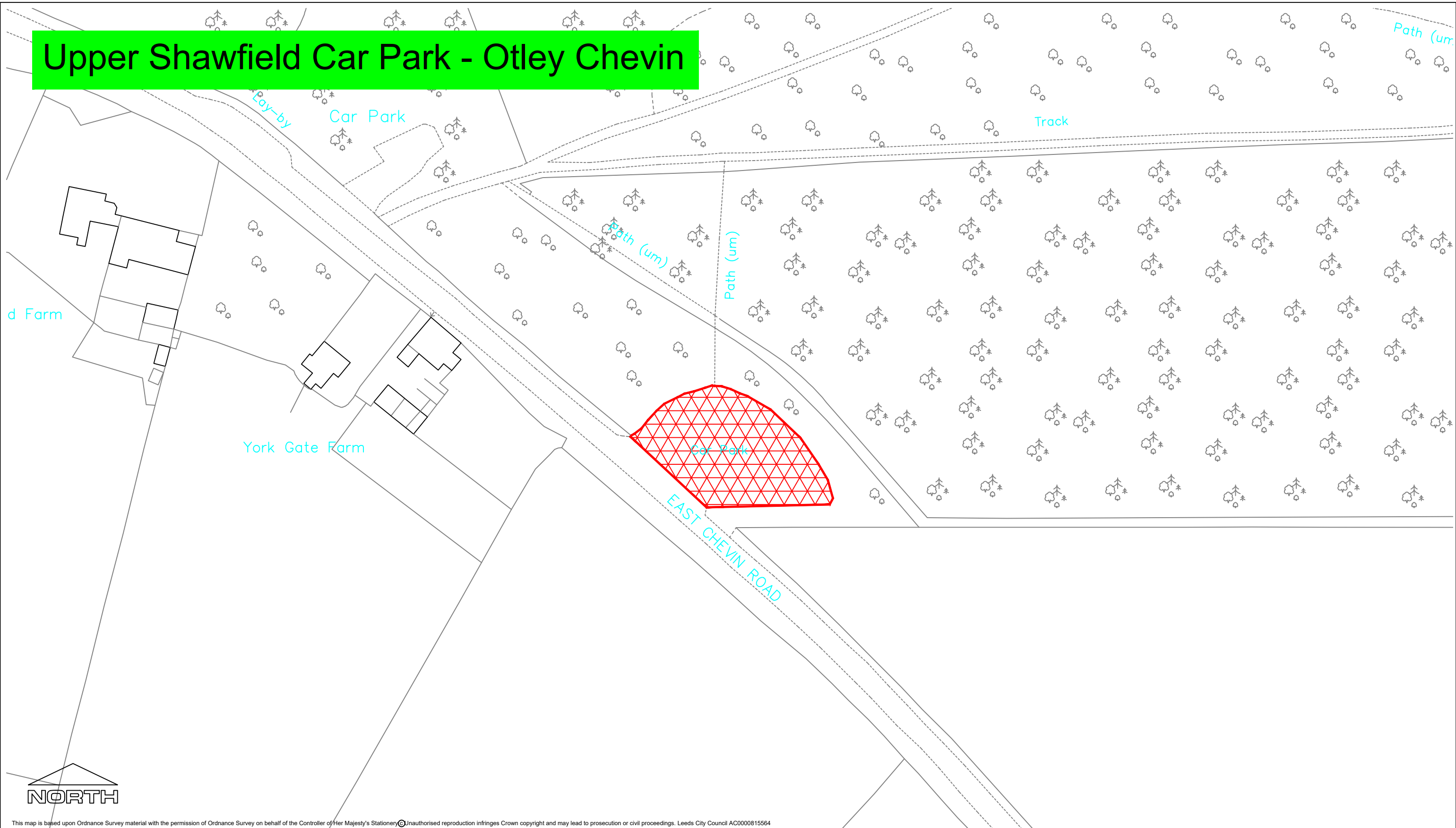
| Revision number | Date     | Description |
|-----------------|----------|-------------|
| 1               | 22.05.24 | Issue 1     |

|   |   |
|---|---|
| Climate, Energy and Greenspaces   |   |
|  | Hall Lane<br>Farnley<br>Leeds<br>LS12 5HA |
| Project: Proposed Traffic Regulation Order  |   |
| Title: East Chevin Quarry Car Park - Otley Chevin                                     |   |
| Drawn: DB   | Scale: 1:1000@A3                          |
| Date: 22.05.24  | Checked: PC                               |
| Drawing Number: TLD2033-LCC-V1-XX-DR-L-0045   | Revision: 01                              |

"You are not permitted to copy, sub licence, distribute or sell any of this data to third parties at anytime"

# Upper Shawfield Car Park - Otley Chevin



This map is based upon Ordnance Survey material with the permission of Ordnance Survey on behalf of the Controller of Her Majesty's Stationery. Unauthorised reproduction infringes Crown copyright and may lead to prosecution or civil proceedings. Leeds City Council AC0000815564

**Key**  
 Site of Proposed Traffic Regulation Order

"You are not permitted to copy, sub licence, distribute or sell any of this data to third parties at anytime"

# A3

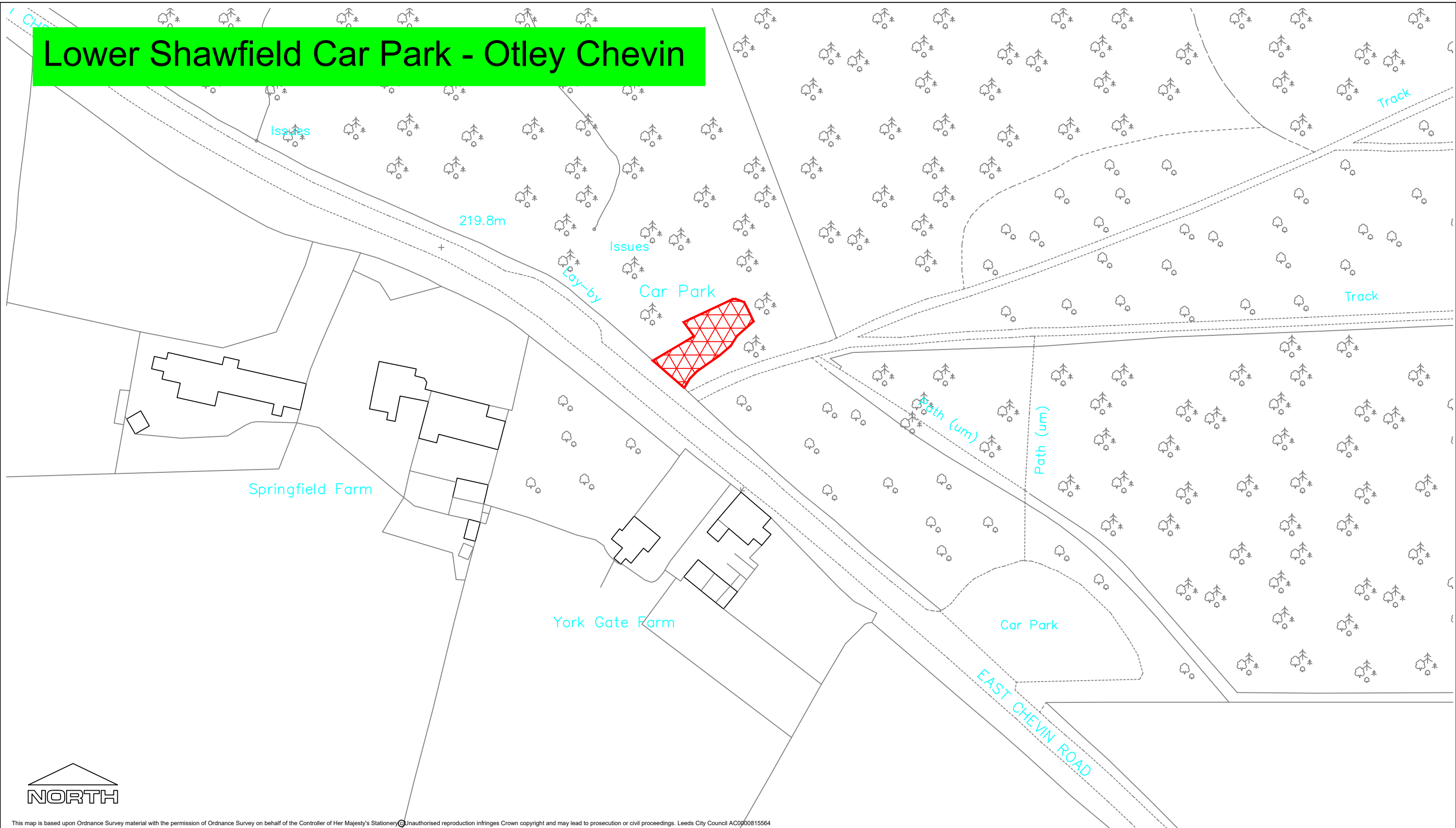
Do not scale. All dimensions to be checked on site.  
 This drawing is copyright.

| Revision number | Date     | Description |
|-----------------|----------|-------------|
| 1               | 22.05.24 | Issue 1     |

|  |                    |
|--|--------------------|
| Climate, Energy and Greenspaces<br>Hall Lane<br>Farnley<br>Leeds<br>LS12 5HA |                    |
| Leeds<br>CITY COUNCIL  |                    |
| Project<br>Proposed Traffic Regulation Order                                 |                    |
| Title<br>Upper Shawfield Car Park - Otley Chevin                             |                    |
| Drawn<br>DB  | Scale<br>1:1000@A3 |
| Date<br>22.05.24   | Checked<br>PC      |
| Drawing Number<br>TLD2033-LCC-V1-XX-DR-L-0046                                | Revision<br>01     |

# Lower Shawfield Car Park - Otley Chevin



This map is based upon Ordnance Survey material with the permission of Ordnance Survey on behalf of the Controller of Her Majesty's Stationery Office. Unauthorised reproduction infringes Crown copyright and may lead to prosecution or civil proceedings. Leeds City Council AC000815564

**Key**

 Site of Proposed Traffic Regulation Order

"You are not permitted to copy, sub licence, distribute or sell any of this data to third parties at anytime"

# A3

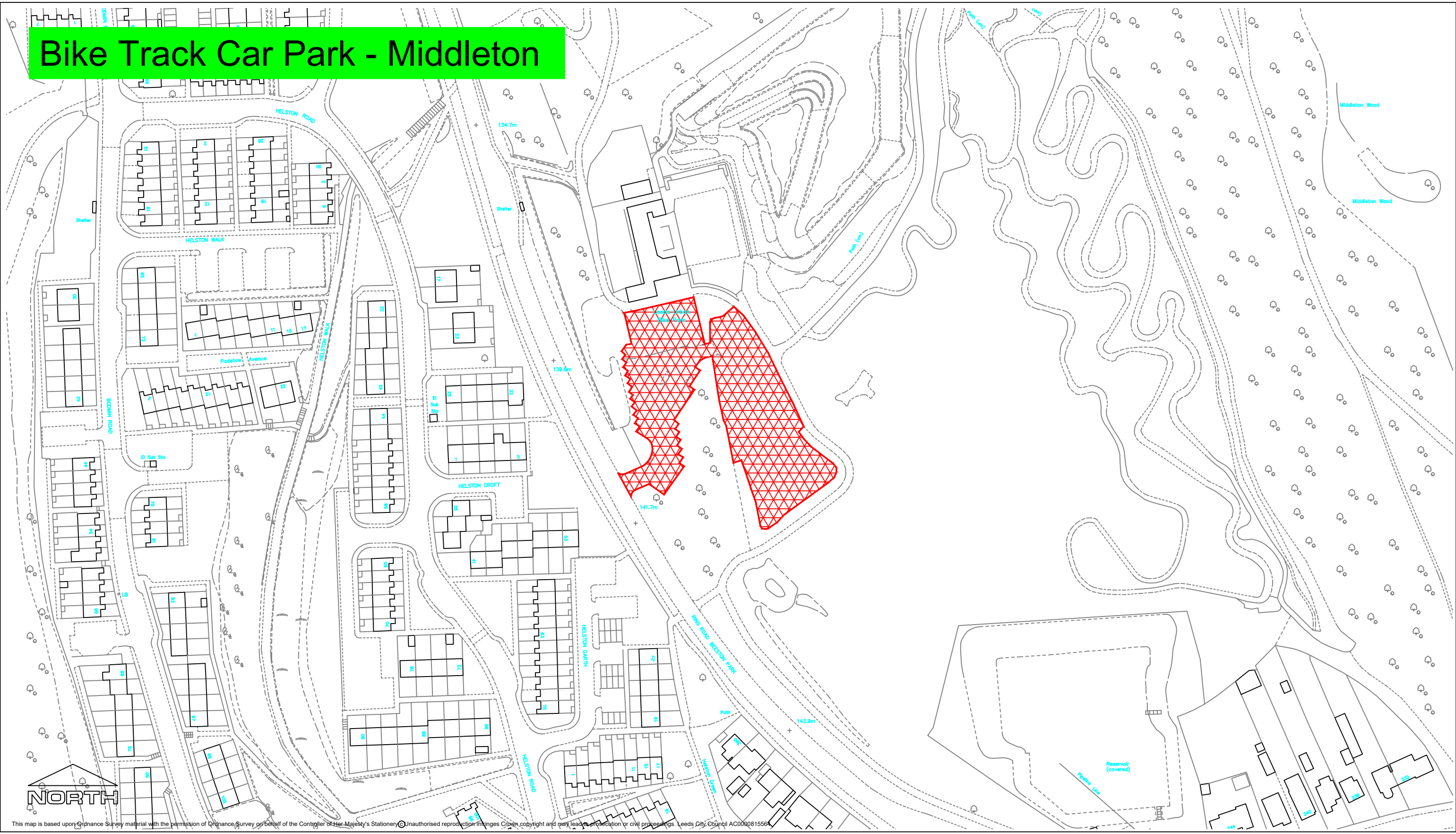
Do not scale. All dimensions to be checked on site.  
This drawing is copyright.

| Revision number | Date     | Description |
|-----------------|----------|-------------|
| 1               | 22.05.24 | Issue 1     |

|  |                    |
|--|--------------------|
| Climate, Energy and Greenspaces<br>Hall Lane<br>Farnley<br>Leeds<br>LS12 5HA |                    |
| Leeds<br>CITY COUNCIL  |                    |
| Project<br>Proposed Traffic Regulation Order                                 |                    |
| Title<br>Lower Shawfield Car Park - Otley Chevin                             |                    |
| Drawn<br>DB  | Scale<br>1:1000@A3 |
| Date<br>22.05.24   | Checked<br>PC      |
| Drawing Number<br>TLD2033-LCC-V1-XX-DR-L-0047                                | Revision<br>01     |

# Bike Track Car Park - Middleton



This map is based upon Ordnance Survey material with the permission of Ordnance Survey on behalf of the Controller of Her Majesty's Stationery Office. Unauthorised reproduction infringes Crown copyright and may lead to prosecution or civil proceedings. Leeds City Council AC0000815564

**Key**  
 Site of Proposed Traffic Regulation Order

# A3

Do not scale. All dimensions to be checked on site.  
 This drawing is copyright.

| Revision number | Date     | Description |
|-----------------|----------|-------------|
| 1               | 22.05.24 | Issue 1     |

|   |   |   |
|---|---|---|
| Climate, Energy and Greenspaces<br>Leeds City Council |   | Hall Lane<br>Farnley<br>Leeds<br>LS12 5HA |
| Project<br>Proposed Traffic Regulation Order          |   |   |
| Title<br>Bike Track Car Park - Middleton Park         |   |   |
| Drawn<br>DB   | Scale<br>1:1500@A3                          | Date<br>22.05.24                          |
| Checked<br>PC   | Drawn Number<br>TLD2033-LCC-V1-XX-DR-L-0048 | Revision<br>01                            |

"You are not permitted to copy, sub licence, distribute or sell any of this data to third parties at anytime"